




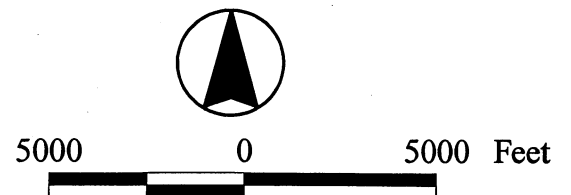


Attachment 1
Maps of the Major Undeveloped Properties

Major Undeveloped Properties










-  Upper Rock Creek Watershed
-  Proposed Shady Grove Sector Plan Area
-  Master Plan Area Boundary
-  Major Undeveloped Properties
-  Parks



Upper Rock Creek Area Master Plan

Casey , Dungan and Woodlawn Properties



-  Sewer lines
-  Proposed RE2 Zone
-  Proposed RE2C Zone
-  Sensitive Areas
-  Acquisition area
-  Dedication areas
-  Existing and Proposed Parks









1250 0 1250 Feet




Upper Rock Creek Area Master Plan

Freeman Property



-  Sewer lines
-  Proposed RE-2C Zone
-  Proposed elementary school
-  Sensitive Areas
-  Dedication areas
-  Existing and Proposed Parks






1250 0 1250 Feet

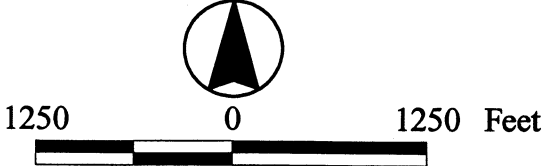


Upper Rock Creek Area Master Plan

Hendry and Fraley Properties



-  Sensitive Areas
-  Dedication areas
-  Existing and Proposed Parks



Upper Rock Creek Area Master Plan