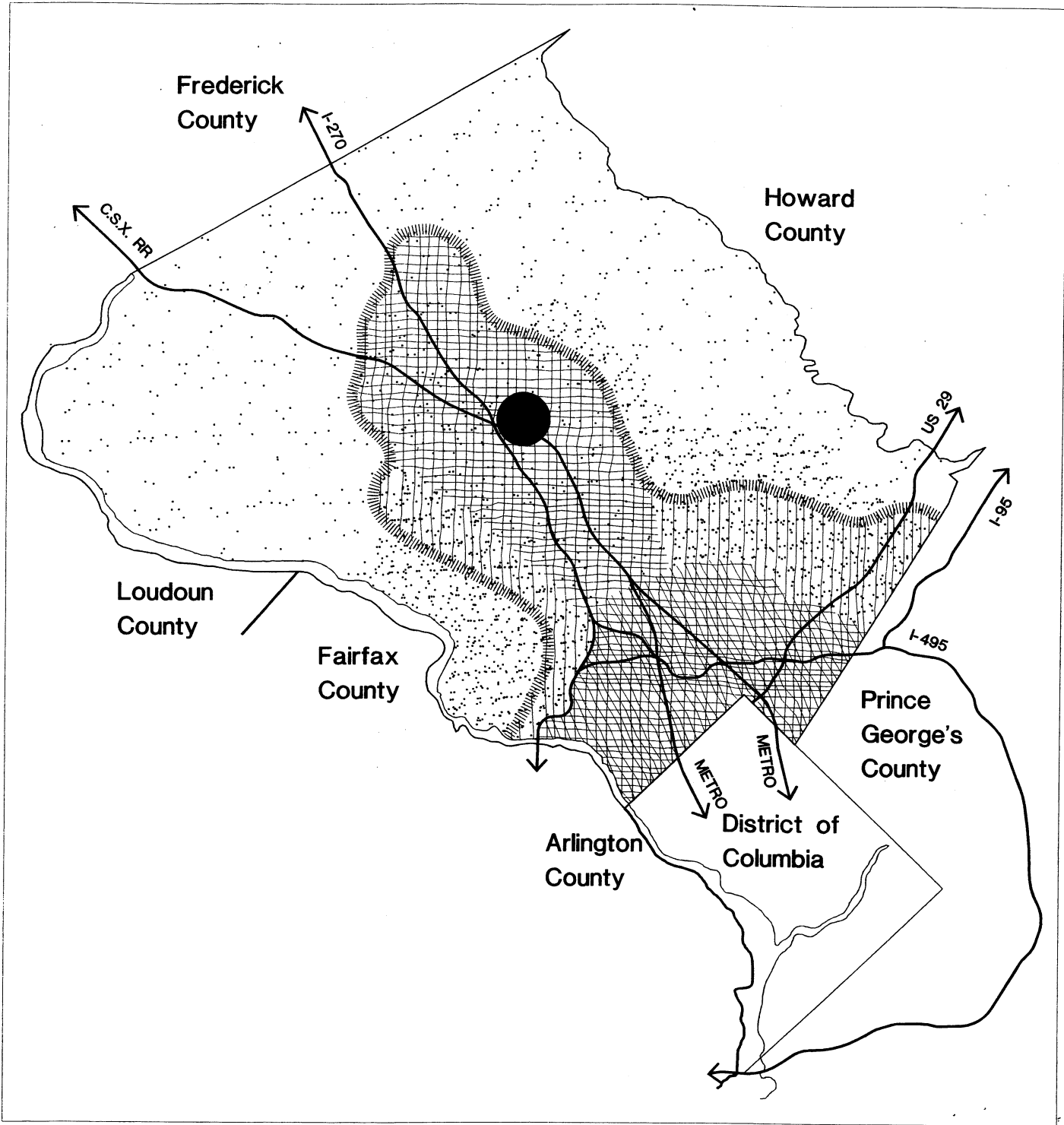








# Regional Map

Figure 1




-  Gaithersburg Master Plan
-  Urban Ring
-  I - 270 Corridor
-  Suburban Communities
-  Residential Wedge
-  Agricultural Wedge










Not To Scale

# Planning Area

Figure 2



-  Gaithersburg Vicinity Master Plan Boundary
-  City of Gaithersburg / City of Rockville / Town of Washington Grove
-  Shady Grove Sector Plan Boundary
-  Shady Grove Metro Station
-  Commuter Rail Stops
-  Proposed Corridor Cities Transitway
-  Proposed Transit Stations

 Parkland



0 5280'

# Transportation

Figure 3



/agnapl/npian2/gaithersburg/figure06.dwg - (acad.ctb) colorpro plottter

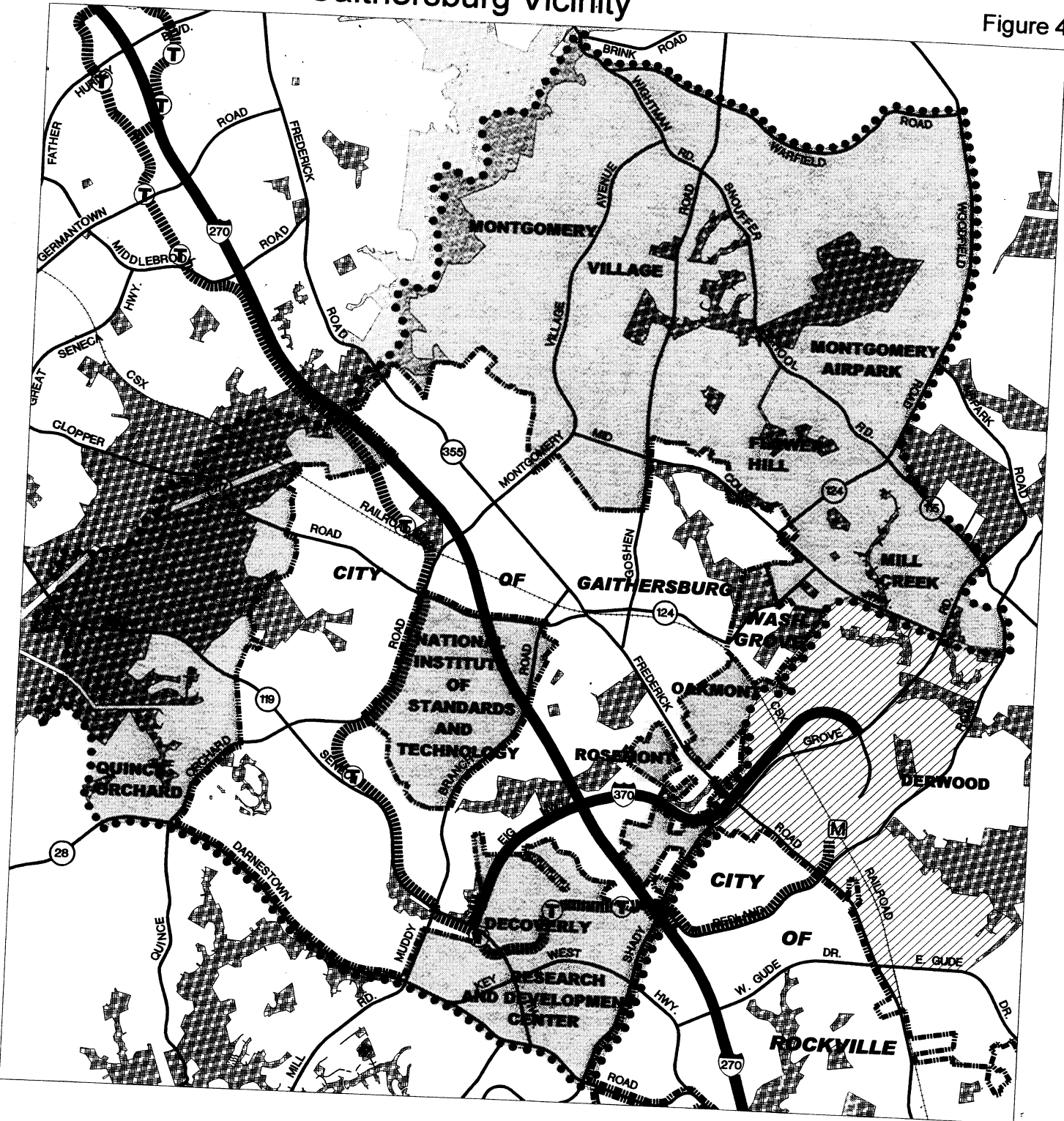
- ■ ■ Proposed Roads
- ▨ Parkland
- ▨ Shady Grove Sector Plan Boundary
- ⋯ Master Plan Boundary
- - - Municipalities Boundaries







- ▬ Proposed Corridor Cities Transitway
- Ⓣ Proposed Transit Stations



# Communities of Gaithersburg Vicinity

Figure 4



-  Parkland
-  Shady Grove Sector Plan Boundary
-  Master Plan Boundary
-  Municipalities Boundaries
-  Proposed Corridor Cities Transitway
-  Proposed Transit Stations



# Sites with Development Potential

Figure 5



- 1** Research and Development Village Sites
- 2** Metropolitan Grove
- 3** Webb Tract

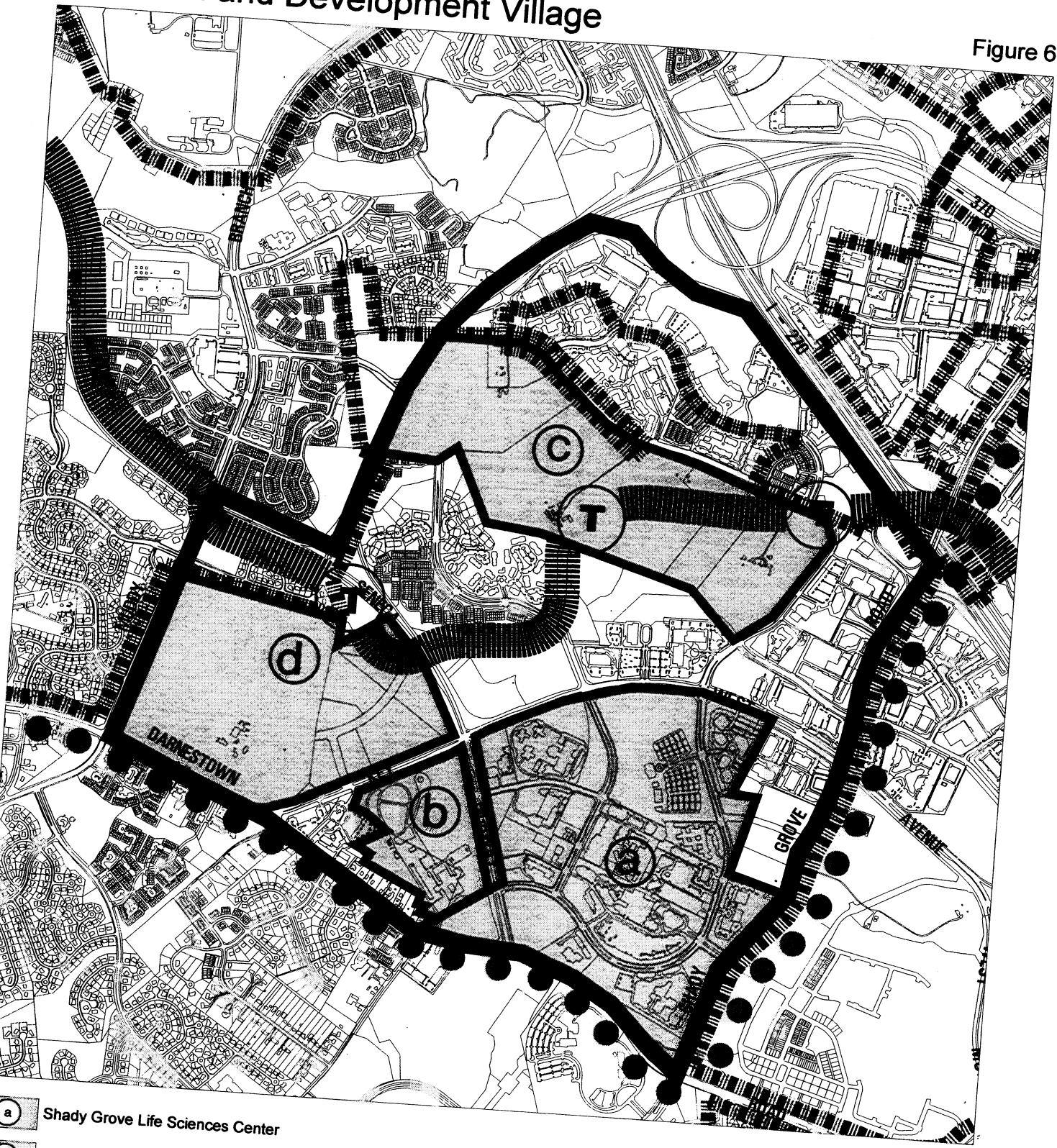
 Shady Grove Sector Plan Boundary









 Master Plan Boundary  
 Municipalities Boundaries

 Proposed Corridor Cities Transitway  
 Proposed Transit Stations



Figure 6

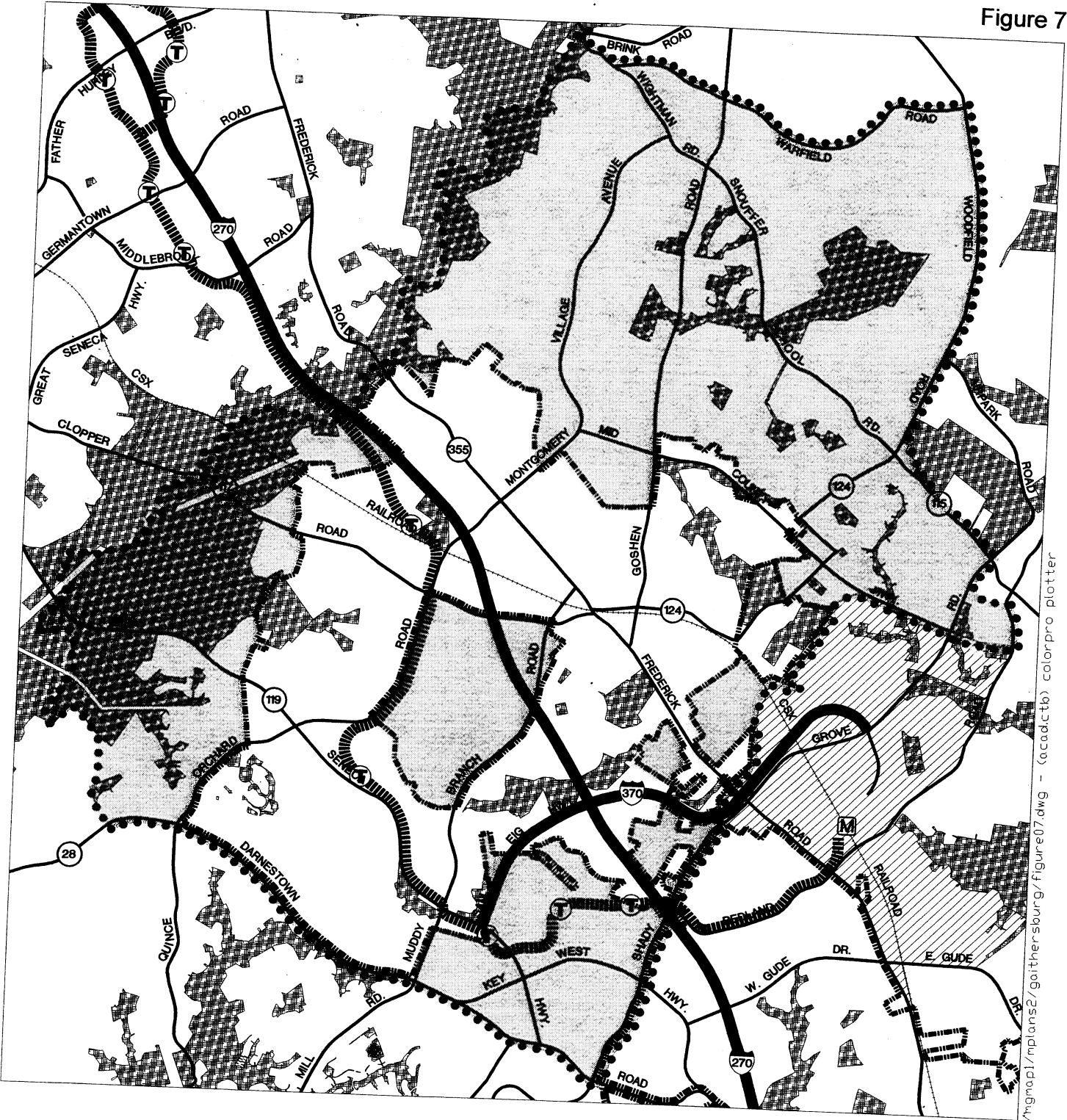


-  Shady Grove Life Sciences Center
-  Public Service Training Academy
-  Crown Farm
-  Belward
-  Master Plan Boundary
-  Municipalities Boundaries
-  Proposed Corridor Cities Transitway
-  Proposed Transit Stations









# Existing Parkland

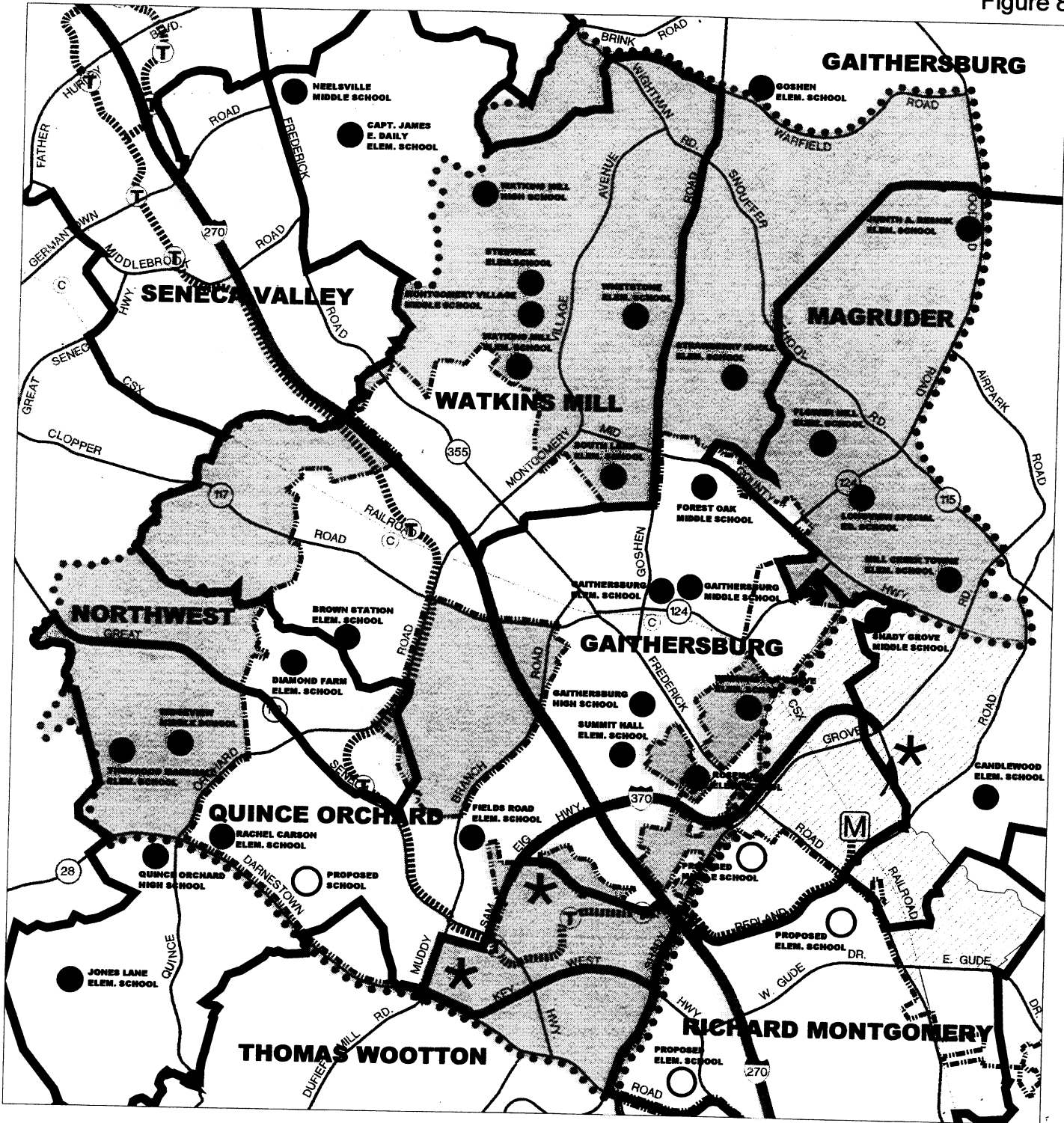
Figure 7



h:\mapi\plans2\gaithersburg\figure07.dwg - (acadctb) colorpro plotter

-  Existing Parkland
-  Shady Grove Sector Plan Boundary
-  Master Plan Boundary
-  Municipalities Boundaries
-  Proposed Corridor Cities Transitway
-  Proposed Transit Stations





- High School Cluster Boundaries
- Existing Schools
- Proposed School Sites
- Potential Master Plan School Sites
- Shady Grove Sector Plan Boundary
- Master Plan Boundary
- Municipalities Boundaries
- Proposed Corridor Cities Transitway
- Proposed Transit Stations

0 5280'