





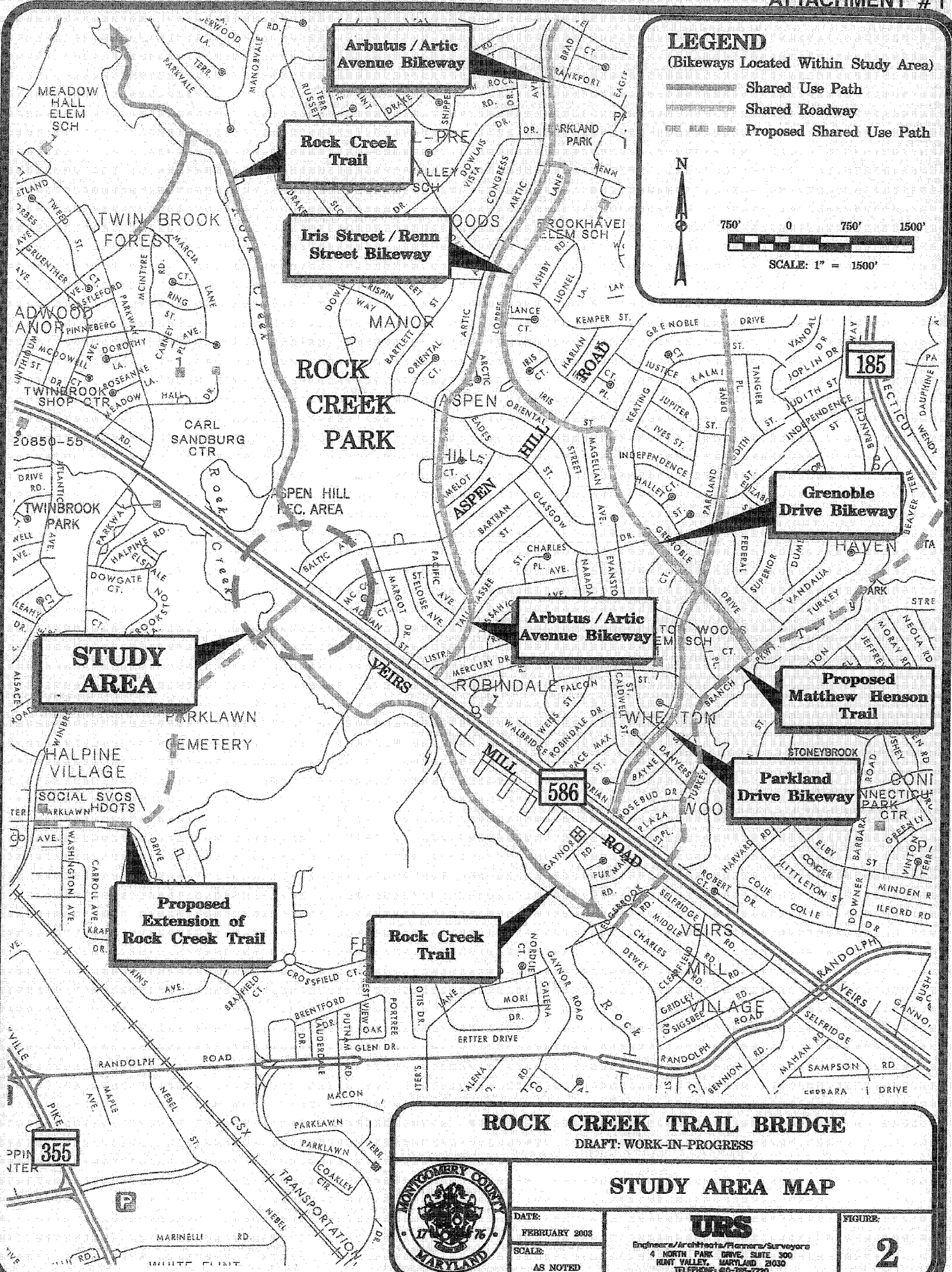
LEGEND

(Bikeways Located Within Study Area)

-  Shared Use Path
-  Shared Roadway
-  Proposed Shared Use Path




SCALE: 1" = 1500'



ROCK CREEK TRAIL BRIDGE

DRAFT: WORK-IN-PROGRESS

STUDY AREA MAP



DATE:
FEBRUARY 2003
SCALE:
AS NOTED

URS
Engineers/Architects/Planners/Surveyors
4 NORTH PARK DRIVE, SUITE 300
HUNT VALLEY, MARYLAND 20830
TELEPHONE: 410-785-7220

FIGURE:

2