



Map compiled on December 09, 2003 at 2:18 PM | Site located on base sheet no - 219NW10 | Date of Orthophotos - March 2002 | Orthophoto Images Licensed from VARGIS LLC.

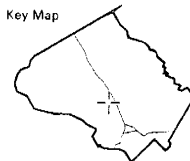
NOTICE

The planimetric, property, and topographic information shown on this map is based on copyrighted Map Products from the Montgomery County Department of Park and Planning of the Maryland-National Capital Park and Planning Commission, and may not be copied or reproduced without written permission from M-NCPPC.

Property lines are compiled by adjusting the property lines to topography created from aerial photography and should not be interpreted as actual field surveys. Planimetric features were compiled from 1:14400 scale aerial photography using stereo photogrammetric methods.

This map is created from a variety of data sources, and may not reflect the most current conditions in any one location and may not be completely accurate or up to date. All map features are approximately within five feet of their true location. This map may not be the same as a map of the same area plotted at an earlier time as the data is continuously updated. Use of this map, other than for general planning purposes is not recommended. - Copyright 1998

Key Map



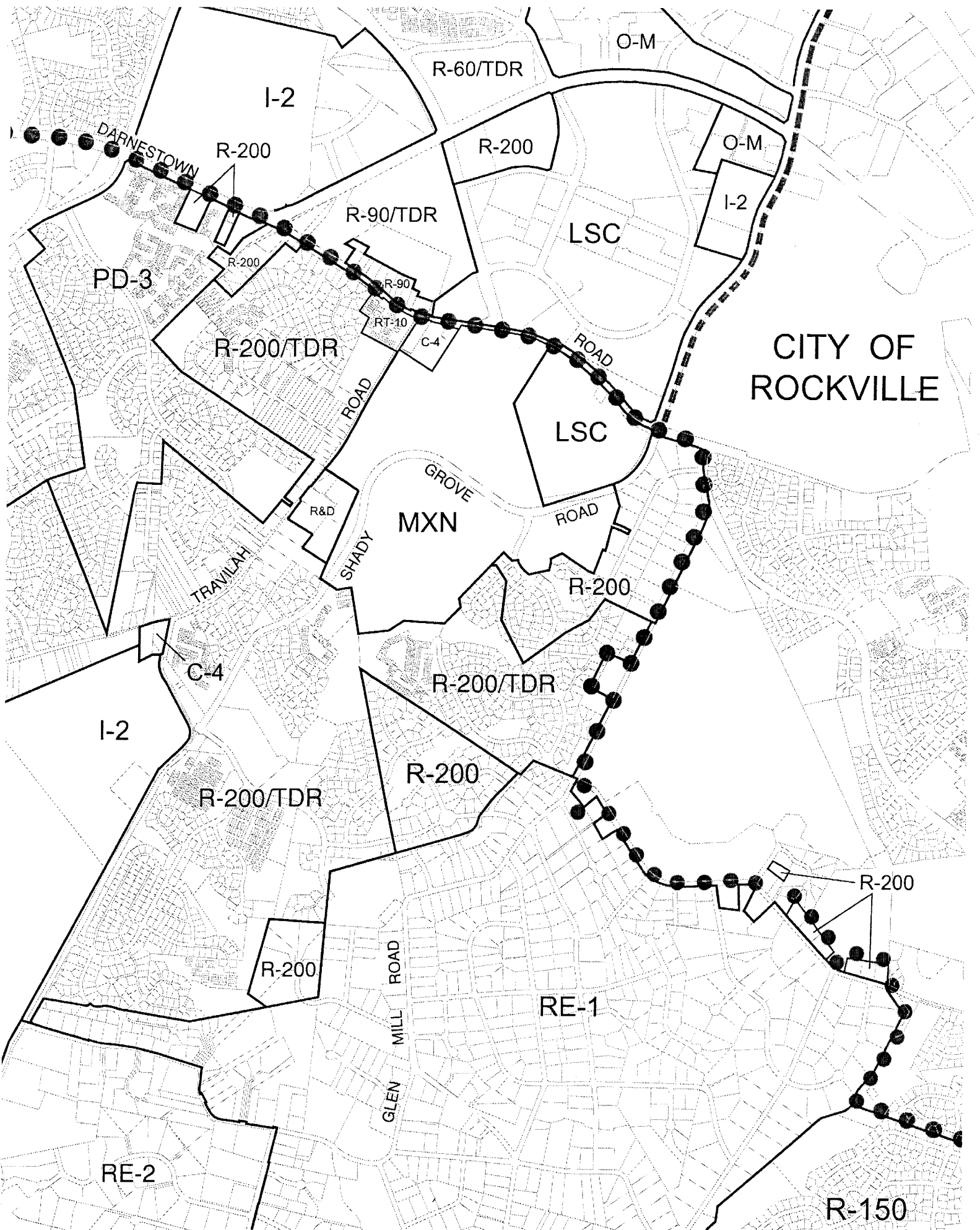
N



Research & Technology Center



1 : 7200



CITY OF
ROCKVILLE

DARNESTOWN
ROAD

TRAVILAH
ROAD

SHADY
GROVE
ROAD

MILL
ROAD

ROAD

I-2

R-200

R-200

RE-1

RE-2

R-150

R-200

R-60/TDR

O-M

R-200

O-M

R-90/TDR

LSC

I-2

PD-3

R-200/TDR

R-90

RT-10

C-4

LSC

GROVE

ROAD

ROAD

R&D

MXN

R-200

R-200/TDR

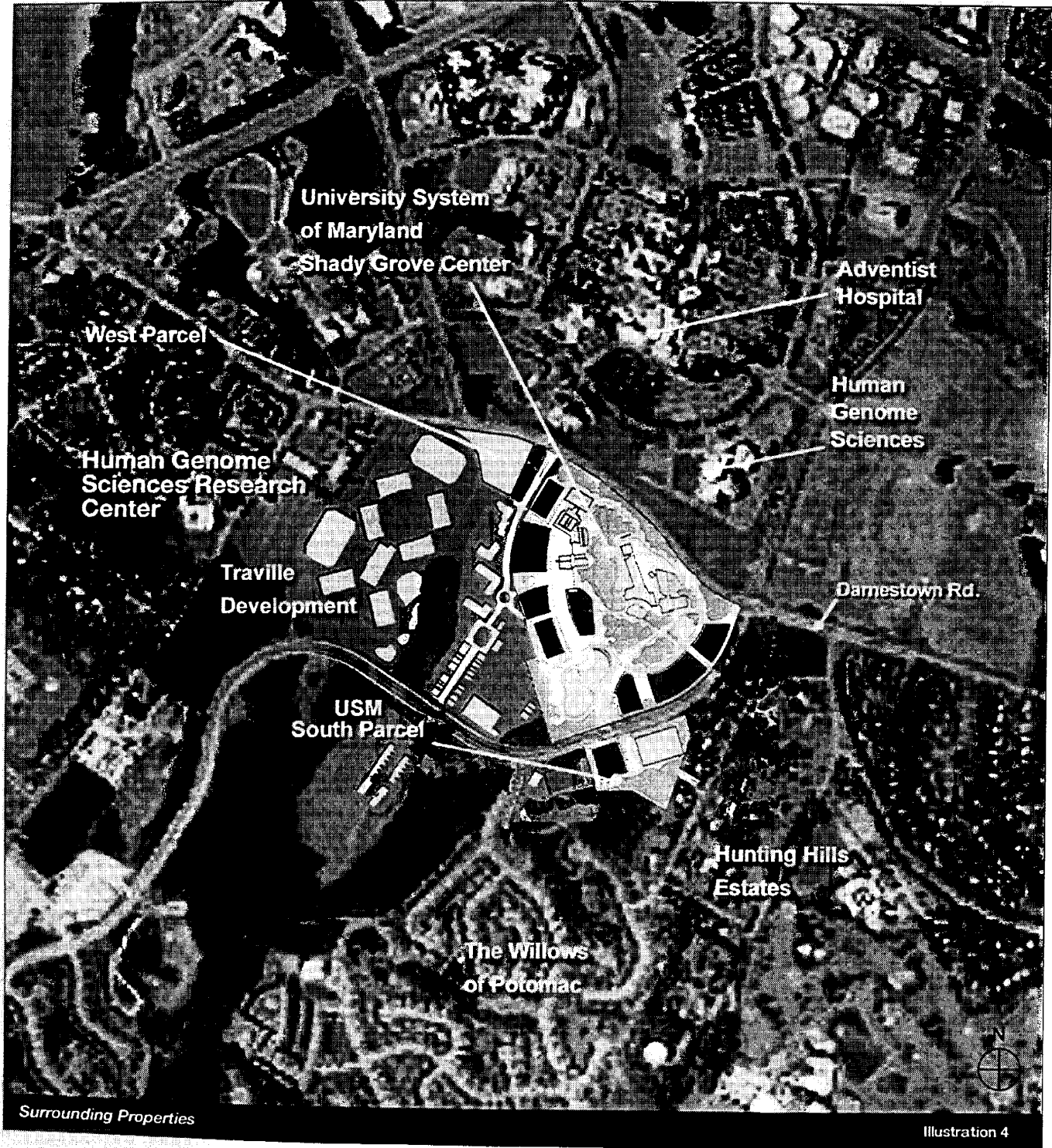
C-4

R-200/TDR

R-200



ATTACHMENT 3



| Site/Facility | GSF(000) | Site/Facility | GSF(000) | Site/Facility | Parking Supply # Spaces |
|----------------------------|----------|-----------------------------|----------|---------------|--------------------------|
| Existing Facilities | | Proposed Facilities | | (A) | Structured Parking 600 |
| CARB I | 38 | Education Center III | 195 | (B) | Surface Parking 42 |
| CARB IB | 30 | CARB II | 140 | (C) | Structured Parking 600 |
| Education Center I | 53 | (1) Academic Building | 80 | (D) | Intentionally Omitted |
| Education Center II | 63 | (2) Academic Building | 126 | (E) | Structured Parking 1,600 |
| Total (Existing): | 184 | (3) Research Building | 100 | (F) | Surface Parking 250 |
| | | (4) Research Building | 100 | Total: | 3,092 |
| | | (5) Administrative Building | 60 | | |
| | | Total (Proposed): | 801 | | |
| | | Grand Total: | 985 | | |

