


M-NCPPC



MONTGOMERY COUNTY DEPARTMENT OF PARK AND PLANNING

THE MARYLAND-NATIONAL CAPITAL
PARK AND PLANNING COMMISSION

8787 Georgia Avenue
Silver Spring, Maryland 20910-3760
301-495-4500, www.mncppc.org

MCPB
Item #3
4/29/04

DATE: April 23, 2004
TO: Montgomery County Planning Board
VIA: Carlton Gilbert, Zoning Supervisor *CG*
FROM: Greg Russ, Zoning Coordinator *GR*
REVIEW TYPE: Zoning Text Amendment
PURPOSE: To exempt certain bus shelter and transit center kiosk advertising from the sign regulations contained in Article 59-F.

TEXT AMENDMENT: No. 04-07
REVIEW BASIS: Advisory to the County Council sitting as the District Council, Chapter 59 of the Zoning Ordinance
INTRODUCED BY: District Council at the request of the County Executive
INTRODUCED DATE: March 30, 2004

PLANNING BOARD REVIEW: April 29, 2004
PUBLIC HEARING: May 4, 2004

STAFF RECOMMENDATION: APPROVAL

PURPOSE OF THE TEXT AMENDMENT

- To exempt certain bus shelter and transit center kiosk advertising from the sign regulations contained in Article 59-F.

BACKGROUND

Zoning Text Amendment 04-07 is a companion to the franchise agreement with Clear Channel Outdoor, Inc that provides for the removal of all the remaining billboards in Montgomery County. The franchise agreement embodies the terms of a settlement agreement from billboard litigation. The ZTA would exempt certain bus shelters and transit center kiosk advertising from the sign regulations and is necessary to allow the bus shelters contemplated by the franchise agreement.

On April 13, 2004 the Council adopted a resolution to approve a franchise agreement to grant Clear Channel an exclusive franchise to construct, operate and maintain bus shelters in the

County's right-of-way, and to disseminate advertising messages on the bus shelters. Specifically, 400 advertising bus shelters, with one lighted, two-sided advertising panel, will be constructed. The advertising panel will have the dimensions of 53.25" x 75.875" (approximately 28 square feet-see Attachment 3). Also, 100 new non-advertising bus shelters will be provided on County right-of-way. In combination with the remaining County non-advertising shelters and new advertising locations, there will be a total of at least 550 County bus shelters.

All shelters will contain customer information for transit passengers, including bus route schedules and maps, and transit system and bus stop area maps.

Clear Channel will be responsible for advertising content. The franchise agreement states that the bus shelters will be used to disseminate only commercial advertising and government-sponsored notices. The bus shelter may not be used to disseminate a message that concerns unlawful activity, that contains obscene material, or that mimics a traffic control device.

ANALYSIS

The proposed text amendment language is stated below as follows:

DIVISION 59-F-8. EXEMPT SIGNS.

59-F-8.1. Exempt.

* * *

(b) A sign legally affixed to a bus shelter or transit center information kiosk pursuant to an approved franchise agreement.

[(b)](c) Regardless of Size. The following signs do not require a permit and are exempt from the size, placement and number requirements of this ordinance, but most comply with the prohibitions contained in Section 59-F-7:

The proposed text amendment exempts from sign regulations bus shelter and transit center information kiosk signs associated with a franchise agreement. In this case, the franchise agreement addresses signage by allowing commercial advertising and government-sponsored notices only. Additionally in the agreement, a bus shelter may not be used to disseminate a message that concerns unlawful activity, that contains obscene material, or that mimics a traffic control device. However, the proposed text amendment language does not address these same issues and/or concerns. Staff believes that language should be provided in the text amendment that ensures that these same issues are addressed in any franchise agreement that is associated with exemption provisions for signage affixed to bus shelters. The proposed changes are as follows:

(b) A sign legally affixed to a bus shelter or transit center information kiosk pursuant to an approved franchise agreement. Any signage must be used to disseminate only commercial advertising and government-sponsored notices. Signs must not be used to disseminate messages that concern unlawful activity, that contain obscene material, or that mimic traffic control devices.

With the modifications as stated above, staff has no objection to the proposed amendment since the details and design of any signage for bus shelters or transit center information kiosks would be addressed in the franchise agreement, which would include opportunity for public comment. In addition, all signage would be located on bus shelters located in the County's right-of-way and along major thoroughfares, thereby minimizing any potential visual impact to residential areas (see Attachment 2 for bus shelter sign locations).

RECOMMENDATION

The staff supports the proposed text amendment to exempt certain bus shelter and transit center kiosk advertising from the sign regulations contained in Article 59-F subject to modifications, as discussed above.

Attachment 1 depicts the proposed text amendment as modified by staff. Underlining indicates text that is added to existing laws by the original text amendment. [Single boldface brackets] indicate text that is deleted from existing law by the original text amendment. Double underlining indicates text that is added to the text amendment by amendment (staff's changes). [[Double boldface brackets]] indicate text that is deleted from the text amendment by amendment (staff's changes).

GR

Attachments

1. Proposed Text Amendment 04-07 (as amended by staff)
2. Proposed Bus Stop Locations for Ad Shelters
3. Bus Shelter Specifications

ATTACHMENT 1

Zoning Text Amendment No: 04-07
Concerning: Exempt Certain Bus Shelters
& transit center Kiosk Advertising
Draft No. & Date: 1 – 3/30/04
Introduced: March 30, 2004
Public Hearing: May 4, 2004; 1:30 PM
Adopted:
Effective:
Ordinance No:

**COUNTY COUNCIL FOR MONTGOMERY COUNTY, MARYLAND
SITTING AS THE DISTRICT COUNCIL FOR THAT PORTION OF
THE MARYLAND-WASHINGTON REGIONAL DISTRICT WITHIN
MONTGOMERY COUNTY, MARYLAND**

By: District Council at the Request of the County Executive

AN AMENDMENT to the Montgomery County Zoning Ordinance for the purpose of:

- exempting certain bus shelter and transit center kiosk advertising from the sign regulations contained in Article 59-F.

By amending the following section of the Montgomery County Zoning Ordinance, Chapter 59 of the Montgomery County Code:

DIVISION 59-F-7	“PROHIBITED SIGNS”
Section 59-F-7.1	“Unlawful to erect or to retain”
DIVISION 59-F-8	“EXEMPT SIGNS”
Section 59-F-8.1	“Exempt”

EXPLANATION: ***Boldface** indicates a heading or a defined term.*
Underlining indicates text that is added to existing laws by the original text amendment.
[Single boldface brackets] indicate text that is deleted from existing law by the original text amendment.
Double underlining indicates text that is added to the text amendment by amendment.
[[Double boldface brackets]] indicate text that is deleted from the text amendment by amendment.
** * * indicates existing law unaffected by the text amendment.*

ORDINANCE

The County Council for Montgomery County, Maryland, sitting as the District Council for that portion of the Maryland-Washington Regional District in Montgomery County, Maryland, approves the following ordinance:

1 **Sec. 1. Division 59-F-7 is amended as follows:**

2 **DIVISION 59-F-7. PROHIBITED SIGNS.**

3 **59-F-7.1 Unlawful to erect or to retain.**

4 * * *

5 (e) Moved by the wind. Except if approved pursuant to Section 59-F-
6 10.2(b)(1)(H) as part of a sign concept plan for an optional method of
7 development project within an urban renewal area, a sign in the form of a
8 banner, pennant, streamer, ribbon, spinner balloon, string o lights, or other
9 device which will move in the wind or moved manually must not be placed
10 on a lot or parcel, except as provided in subsections 59-F-8.1[(b)] (c) (5) and
11 59-F-8.1 [(b)] (c) (8).

12 * * *

13 **Sec. 2. Division 59-F-8 is amended as follows:**

14 **DIVISION 59-F-8. EXEMPT SIGNS.**

15 **59-F-8.1. Exempt.**

16 * * *

17 **(b) A sign legally affixed to a bus shelter or transit center information kiosk**
18 pursuant to an approved franchise agreement. Any signage must be used to
19 disseminate only commercial advertising and government-sponsored notices.
20 Signs must not be used to disseminate messages that concern unlawful
21 activity, that contain obscene material, or that mimic traffic control devices.

22 **[(b)](c)Regardless of Size.** The following signs do not require a permit and are
23 exempt from the size, placement and number requirements of this ordinance,
24 but most comply with the prohibitions contained in Section 59-F-7:

25 **Sec. 3. Effective date.** This ordinance becomes effective 20 days after the
26 date of Council adoption.

27

28 This is a correct copy of Council action.

29

30

31

32

33 Mary A. Edgar, CMC

34 Clerk of the Council

Proposed Bus Stop Locations for Ad Shelters

ATTACHMENT 2

Op #	On Street:	At Street:	Loc.	Dir.	Notes
724	16th Street	Spring St.	NS	SB	
722	16th Street.	Suburban Towers Drw	NS	SB	
22	Amherst Ave.	University Blvd.	FS	NB	
38	Arcola Ave	Lamberton Dr.	NS	EB	
72	Arcola Ave	Hoyt St.	NS	WB	
36	Arlington Rd.	Montgomery Lane	NS	SB	At entrance to new library
42	Arlington Rd.	Bradley Blvd.	NS	SB	Prime location . . . But could be ROW problems
326	Bauer Dr.	Norbeck Rd.	FS	EB	
140	Bauer Dr.	Norbeck Rd.	NS	WB	
86	Bel Pre Rd.	Weeping Willow Dr.	FS	EB	
90	Bel Pre Rd.	Plaza Del Mercado	FS	WB	
98	Bel Pre Rd.	Weeping Willow Dr.	NS	WB	at Layhill Center; pad installed
196	Bel Pre Rd.	Parker Farm Way	NS	EB	
06	Bel Pre Rd.	London Lane	NS	WB	
30	Bel Pre Road	Grand Pre Rd.	FS	EB	
04	Bel Pre Road	Georgia Ave.	NS	WB	
74	Briggs Chaney Rd.	Castle Blvd.	FS	WB	Two Shelters/One 4-bay unit or two 3-bay units
48	Briggs Chaney Rd.	Castle Blvd.	FS	EB	
76	Briggs Chaney Rd.	Gateshead Manor Way	FS	WB	Park and Ride Lot at East County Service Center
323	Carroll Avenue	Takoma Acad. Drwy.	NS	WB	
326	Castle Blvd.	Renaissance Plaza	NS	SB	
18	Castle Blvd.	Briggs Chaney Rd.	NS	SB	
76	Clopper Rd.	Great Seneca Hgwy	FS	EB	
24	Clopper Rd.	Great Seneca Hgwy	NS	WB	
18	Clopper Road	Mateney Rd.	FS	EB	
80	Clopper Road	Kingsview P & R Lot	FS	EB	
	Clubhouse Road	Mont. Vill. Mall	NS	EB	
94	Colesville Rd.	University Blvd.	FS	SB	may need a private easement
96	Colesville Road	Fenton St.	NS	NB	
18	Colesville Road	Spring St.	NS	NB	
32	Colesville Road	University Blvd.	FS	NB	
54	Colesville Road	University Blvd.	NS	SB	
56	Colesville Road	Spring St.	FS	SB	
58	Colesville Road	Fenton St.	FS	SB	
60	Colesville Road	Second Ave.	FS	NS	
62	Colesville Road	East West Highway	FS	SB	
06	Colesville Road	16th St.	NS	SB	
08	Columbia Pike	Oak Leaf Dr.	FS	SB	
22	Columbia Pike	Prelude Dr.	NS	SB	
26	Connecticut Ave.	Irving St.	NS	NB	2-bay Unit
72	Connecticut Ave.	Oxford St	NS	NB	2-bay Unit
12	Connecticut Ave.	Brightview St.	NS	NB	
18	Connecticut Ave.	Weller Rd.	NS	NB	
20	Connecticut Ave.	Kayson St.	NS	NB	
72	Connecticut Ave.	Dean Rd.	NS	NB	
32	Connecticut Ave.	Brightview St.	FS	SB	SHA construction; request stop relocation/consolidation
36	Connecticut Ave.	Blackthorn St.	FS	SB	2-bay Unit
38	Connecticut Avenue	Bel Pre Rd.	FS	SB	
10	Connecticut Avenue	Pear Tree Ct.	FS	SB	
14	Connecticut Avenue	Grand Pre Rd.	FS	SB	
16	Connecticut Avenue	Georgia Ave.	NS	SB	
18	Connecticut Avenue	Aspen Hill Rd.	NS	SB	
30	Connecticut Avenue	Aspen Hill Rd.	FS	SB	
74	Connecticut Avenue	Independence St.	NS	SB	
72	Connecticut Avenue	Veirs Mill Rd.	FS	SB	
70	Connecticut Avenue	Franklin St.	NS	SB	

Proposed Bus Stop Locations for Ad Shelters

Stop #	On Street:	At Street:	Loc.	Dir.	Notes
1422	Connecticut Avenue	Manor Rd.	NS	SB	
1428	Connecticut Avenue	Chevy Chase Lake Dr.	NS	SB	
1468	Connecticut Avenue	Columbia Cc	NS	SB	
1486	Crabbs Branch Way	Calhoun Place	NS	NB	
1630	Crabbs Branch Way	Indianola Dr.	FS	SB	
1634	Darnestown Rd. (Rt. 28)	Quince Orchard Blvd.	FS	EB	
1640	Darnestown Rd. (Rt. 28)	Tschiffely Square Rd.	FS	EB	
1678	Darnestown Rd. (Rt. 28)	Cherry Grove Dr.	NS	EB	
8418	Darnestown Rd. (Rt. 28)	Global Exchange	NS	EB	
	Democracy Blvd.	Davis Library	NS	EB	
1884	Democracy Blvd.	Fernwood Rd.	FS	EB	in front of assisted care living facility
1900	East West Highway	Connecticut Ave.	NS	WB	
1902	East West Highway	Grubb Rd.	NS	EB	
1906	East West Highway	Washington Ave.	FS	EB	
1910	East West Highway	Chevy Chase Crest Drwy.	FS	EB	
1916	East West Highway	W. Falkland La.		EB	
1918	East West Highway	Colesville Rd.	FS	WB	
1920	East West Highway	W. Falkland La.	NS	WB	
1922	East West Highway	Sum. Hills E. Drwy.	NS	WB	
1924	East West Highway	Sum. Hills W. Drwy.	NS	WB	
1924	East West Highway	Rosemary Vil. Drwy.	NS	WB	
14600	East West Highway	Rosemary Vil. Drwy.	NS	WB	
14739	East West Highway	Sundale Dr.	NS	WB	
2038	East West Highway	Grubb Rd.	NS	WB	
2040	Executive Blvd.	Jefferson St.	FS	EB	
2048	Executive Blvd.	Jefferson/Old Georgetown	Mid	EB	
2050	Executive Blvd.	Old Georgetown	FS	WB	
2052	Executive Blvd.	Old Georgetown/Jefferson	Mid	WB	
2056	Executive Blvd.	Jefferson St.	NS	WB	
2068	Falls Rd.	River Road	FS	NB	Road widening could affect ROW
2120	Falls Rd.	Woodington Dr.	NS	NB	
2164	Falls Rd.	Woodington Dr.	NS	SB	
7800	Fenton St.	Silver Spring Ave.	FS	SB	
7800	Fernwood Rd.	Rock Spring Dr.	NS	NB	
2206	Fernwood Rd.	Rock Spring Dr.	NS	NB	
2208	Fernwood Road	Democracy Blvd.	FS	NB	
2210	Fernwood Road	Rock Spring Dr. (F)	FS	NB	
2290	Fernwood Road	Rockledge Dr.	FS	SB	
2292	Flower Avenue	Piney Branch Rd.	NS	NB	
2314	Flower Avenue	Arliss Ave.	NS	NB	
2350	Flower Avenue	Hartwell St.	NS	SB	
2356	Flower Hill Way	Woodfield Rd.	FS	EB	
2538	Flower Hill Way	Woodfield Rd.	NS	WB	
2608	Frederick Rd.	Gunners Branch Rd. (North)	FS	NB	in front of Fox Chapel Shopping Center
2610	Frederick Rd.	Appledowre Way	FS	SB	
2612	Frederick Rd.	Oak Mill Apts.	NS	SB	
2616	Frederick Rd.	Middlebrook Rd.	FS	SB	
9052	Frederick Rd.	Gunners Branch Rd.	NS	SB	
2614	Frederick Rd.	Henderson Corner Rd.	FS	SB	
2774	Fredrick Rd.	Archdale Rd.	FS	SB	
2778	Georgia Ave.	Blue Ridge Ave.	FS	NB	
2784	Georgia Ave.	Arcola Ave.	NS	NB	
2822	Georgia Ave.	Shorefield Rd.	FS	NB	
2838	Georgia Ave.	Morningwood Dr.	FS	SB	
8294	Georgia Ave.	Emory Lane	FS	SB	

Proposed Bus Stop Locations for Ad Shelters

Stop #	On Street:	At Street:	Loc.	Dir.	Notes
1736	Georgia Ave.	Judson Rd.	NS	SB	
4677	Georgia Ave.	Bonifant St.	NS	SB	
4678	Georgia Ave.	Ellsworth Dr.	NS	SB	site under construction, across from Discovery Hdqts.
4679	Georgia Ave.	Cameron St.	NS	NB	
4699	Georgia Ave.	Spring St.	NS	NB	
4709	Georgia Ave.	Connecticut Ave.	FS	NB	
4711	Georgia Ave.	Rossmoor Blvd.	FS	SB	
4715	Georgia Ave.	Bel Pre Rd.	FS	SB	
4716	Georgia Ave.	Connecticut Ave.	NS	SB	
4719	Georgia Ave.	Aspen Hill Rd.	NS	SB	
4720	Georgia Ave.	Veirs Mill Rd.	FS	SB	
4721	Georgia Ave.	Windham Lane	NS	SB	
4723	Georgia Ave.	Plyers Mill Rd.	FS	SB	
4724	Georgia Ave.	Evans Dr.	NS	SB	
4725	Georgia Ave.	Dennis Ave.	NS	SB	
4730	Georgia Ave.	Seminary Rd.	NS	SB	
	Georgia Ave.	Ballard St.	FS	SB	
762	Georgia Ave.	Hermitage Ave.	NS	NB	in front of Wheaton Library
768	Georgia Avenue	Forest Glen Rd.	FS	NB	
790	Georgia Avenue	Reedie Dr.	FS	NB	
820	Georgia Avenue	Layhill Rd.	NS	NB	
842	Georgia Avenue	Olney Laytonsv. Rd.	FS	SB	
844	Georgia Avenue	Randolph Rd.	NS	SB	
846	Georgia Avenue	Mason Ct.	NS	SB	
848	Georgia Avenue	Weisman Rd.	NS	SB	
864	Georgia Avenue	Henderson Ave.	NS	SB	
866	Georgia Avenue	Dexter Ave.	FS	SB	
870	Georgia Avenue	Hildarose Dr.	NS	SB	
872	Georgia Avenue	Tilton Dr.	FS	SB	
160	Georgia Avenue	Forest Glen Rd.	NS	SB	
878	Georgia Avenue	Hewitt Ave.	FS	SB	
880	Germantown Road	Dawson Farm Rd.			
884	Germantown Road	Bowman Mill Dr.			
886	Germantown Road	Wisteria Drive			
536	Germantown Road	Middlebrook Road			
537	Goldenrod Lane	#20465	NS	NB	
538	Goldenrod Lane	#20501	FS	NB	
539	Goldenrod Lane	#20511	FS	NB	
540	Goldenrod Lane	#20511	NS	SB	
541	Goldenrod Lane	#20501	NS	SB	
984	Goldenrod Lane	#20465	FS	SB	
950	Goldsboro Rd.	MacArthur Blvd.	NS	WB	
974	Grand Pre Road	Bel Pre Rd.	NS	NB	
960	Great Seneca Hgwy	Mateny Rd.	FS	NB	
160	Great Seneca Hgwy	Richter Farm Rd.	NS	SB	
206	Greencastle Rd.	Greencastle Park and Ride Lot	at	EB	
208	Gude Dr.	#700 WSSC Offices	NS	WB	
190	Gude Dr.	#600 Display Ct.	Op	WB	
284	Gude Drive	Display Ct.	NS	EB	
220	Holiday Park Sen. Center	Ferrara Ave.	at		
296	Homecrest Road	Homecrest House	FS	SB	
114	Homecrest Road	Longmead Crossing Dr.	NS	NS	
124	Jefferson St.	Montrose Rd.	FS	SB	
134	Jones Bridge Road	Platt Ridge Drive	FS	EB	
160	Lanier Drive	Paddington Square Apts.	FS	SB	

Proposed Bus Stop Locations for Ad Shelters

top #	On Street:	At Street:	Loc.	Dir.	Notes
1976	Layhill Rd.	Bel Pre Rd.	FS	NB	
1458	Layhill Rd.	Greenery Lane	NS	NB	Glenmont area
1460	Lockwood Dr.	December Dr.	FS	WB	2 bay unit
1478	Lockwood Dr.	Heather Hollow Circle	FS	WB	2 bay unit
1530	Lockwood Dr.	Montgomery White Oak Apts	NS	WB	2 bay unit
1532	Lockwood Drive	New Hampshire Ave.	FS	WB	
1734	Lockwood Drive	White Oak Shopping Center	FS	WB	
1736	Lockwood Drive	New Hampshire Ave.	NS	WB	
1904	Lockwood Drive	Oakleaf Dr.	NS	WB	
1908	Massachusetts Avenue	Sangamore Rd.	FS	EB	
1916	Massachusetts Avenue	Marlyn Dr.	NS	EB	
19018	Massachusetts Avenue	Fort Sumner Dr.	NS	EB	
	Medical Center Drive	Shady Grove Hospital	At	WB	need permission of hospital?
	Mid Pike Plaza	Park and Ride Lot	At	at	6 shelters; replace with two 4-bay units
100	Mid Pike Plaza	Park and Ride Lot	At	at	6 shelters; replace with two 4-bay units
110	Middlebrook Rd.	Century Blvd.	FS	WB	at Germantown Town Center
1134	Middlebrook Rd.	Crossridge Rd.	NS	EB	
1136	Middlebrook Rd.	Century Blvd.	NS	EB	at Germantown Town Center (4-bay unit); don't hurt tree!
1104	Middlebrook Rd.	Germantown Commons Cntr.	op	WB	
1878	Middlebrook Road	Crystal Rock Dr.	NS	EB	
1214	Montgomery Ave.	Waverly St.	FS	EB	4-bay Unit; Bethesda CBD
1254	Montgomery Village Ave.	Centerway Rd.	FS	NB	
1256	Montgomery Village Ave.	Centerway Rd.	FS	SB	
	Montgomery Village Ave.	Stedwick Dr.	NS	SB	
1288	Montrose Rd.	Jefferson St.	NS	WB	Stop not listed; sheltered stop in front of JCC
1302	Montrose Rd.	Seven Locks Rd	FS	EB	
1304	Montrose Road	Jeff/Old George	Mid	EB	
1396	Montrose Road	Old Old Georgetown Rd.	NS	EB	
1462	Muncaster Mill Rd.	Woodfield Rd.	FS	EB	
1472	New Hampshire Ave	Oakview Dr.	NS	NB	
1476	New Hampshire Ave.	Schindler Rd.	FS	NB	New FDA Headquarters site; White Oak
1482	New Hampshire Ave.	Lockwood Dr.	NS	NB	Wmata shelter
1490	New Hampshire Ave.	Schindler Rd.	NS	SB	County Shelter
1580	New Hampshire Ave.	Elton Rd.	NS	SB	New County Shelter
1732	New Hampshire Ave.	Randolph Rd.	FS	NB	in front of 7-11
1753	New Hampshire Ave.	Lockwood Dr.	NS	SB	
1470	New Hampshire Ave.	Powder Mill Rd.	FS	SB	Wmata shelter
1478	New Hampshire Avenue	Centers For Handicap.	NS	NS	
1480	New Hampshire Avenue	Lockwood Dr.	FS	NS	
1492	New Hampshire Avenue	Lockwood Dr.	FS	SB	
1560	New Hampshire Avenue	Oakview Dr.	NS	SB	
1610	Norbeck Rd.	Bauer Dr.	FS	EB	
1612	Northhampton Dr.	Avenel Rd.	FS	WB	across from 7-11
1616	Northhampton Dr.	Beacon Rd.	NS	WB	Wmata shelter
1672	Northhampton Dr.	Colony Rd.	NS	WB	Wmata shelter
1846	Old Columbia Pike	Tech Rd.	FS	NB	Tech Rd. Park and Rode lot
1581	Old Columbia Pike	Randolph Rd.	FS	SB	
1582	Old Columbia Pike	Ruxton Rd.	FS	SB	
1583	Old Columbia Pike	Tech Rd.	NS	SB	
1574	Old Columbia Pike	Treetop Dr.	NS	SB	
15ew	Old Georgetown Rd.	Lincoln	NS	NB	pedestrian entrance to NIH
1554	Old Georgetown Rd.	Greentree Rd.	FS	SB	Will install new stop south of Community Store
1512	Old Georgetown Road	Commerce Lane	FS	NB	
1522	Old Georgetown Road	Suburban Hospital	at	SB	
1526	Old Georgetown Road	Battery Lane	FS	NB	

Proposed Bus Stop Locations for Ad Shelters

Stop #	On Street:	At Street:	Loc.	Dir.	Notes
14805	Old Georgetown Road	Delray Ave	FS	SB	
4788	Old Georgetown Road	Bells Mill Rd	NS	SB	4 bay unit; under SHA construction
8422	Olney-Sandy Spring Rd.	Village Mart Dr.	NS	WB	
8622	Parklawn Drive	Parklawn Bldg.	Mid	SB	
8630	Parklawn Drive	Braxfield Ct.	NS	NB	
4912	Parklawn Drive	Parklawn Bldg.	Mid	NB	
4916	Piney Branch Rd.	University Blvd.	FS	NB	
4924	Piney Branch Rd.	Carroll Ae.	FS	NB	
4904	Piney Branch Rd.	Nob Hill Apt. Driveway	FS	SB	
4906	Piney Branch Road	Flower Ave.	FS	NB	
4908	Piney Branch Road	Arliss St.	FS	NB	
4910	Piney Branch Road	Garland Ave.	NS	NB	
4926	Piney Branch Road	Barron St.	NS	NB	
4928	Piney Branch Road	Carroll Ave.	FS	SB	
4930	Piney Branch Road	Park Mont. Apt. Driveway	FS	SB	
4932	Piney Branch Road	University Bldg.	FS	SB	
4934	Piney Branch Road	Barron St.	NS	SB	
4938	Piney Branch Road	Garland Ave.	FS	SB	
4940	Piney Branch Road	Flower Ave.	FS	SB	
	Piney Branch Road	Manchester Rd.	NS	SB	
5036	Plum Orchard Dr.	Broad Birch Dr.	FS	EB	
8452	Powder Mill Road	New Hampshire Ave.	NS	EB	
8480	Randolph Rd.	Colie Dr.	NS	EB	New County Shelter
8500	Randolph Rd.	Garden Gate Rd.	NS	EB	stop moved to nearside; canopy unit
8538	Randolph Rd.	New Hampshire Ave.	FS	EB	
8570	Randolph Rd.	Old Columbia Pike	FS	WB	
8570	Randolph Rd.	Randolph Village	NS	WB	may need a private easement
8582	Randolph Rd.	Middlevale Rd.	NS	WB	
8594	Randolph Rd.	Glenmont Circle	NS	WB	
8596	Randolph Rd.	Bluhill Rd.	FS	WB	in front of Wheaton High School
8604	Randolph Rd.	Dalewood Dr.	NS	WB	
8450	Randolph Rd.	Colie Dr.	NS	WB	
3472	Randolph Road	Veirs Mill Rd.	FS	EB	
3560	Randolph Road	Georgia Ave.	FS	EB	
3584	Randolph Road	New Hampshire Ave.	FS	WB	
3384	Randolph Road	Georgia Ave.	FS	WB	
5212	Randolph Road	Selfridge Dr.	NS	WB	
5238	Redland Rd.	Mill Run Dr.	NS	SB	
5244	Reedie Dr.	Fern St.	FS	EB	replace WMATA shelter NS
5248	Research Blvd.	Tracor (#1601)	Op	NB	
5274	Research Blvd.	Gude Dr.	NS	NB	
5282	Research Blvd.	#2277	NS	SB	
5346	Research Blvd.	Aspen Plaza (#1600)	NS	SB	
5380	River Rd.	Falls Rd. (Counselman Rd)	FS	EB	
5384	River Rd.	Nevis Rd.	FS	EB	
5392	River Rd.	Wilson Ln.	NS	EB	
5394	River Rd.	Winston Dr.	NS	EB	
5364	River Rd.	Goldsboro Rd.	NS	EB	
5484	River Road	Congressional Cc	FS	EB	
5480	Rock Spring Dr.	Old Georgetown Rd	FS	WB	
5408	Rock Spring Drive	W. Johnson Hs	FS	EB	
5494	Rock Spring Drive	Fernwood Rd.	FS	EB	
5404	Rockledge Dr.	Rock Forest Dr.	FS	EB	
5800	Rockledge Dr.	#6430	NS	WB	nearside of driveway to Walter Johnson High School
5498	Rockledge Dr.	Democracy Center	At	EB	

Proposed Bus Stop Locations for Ad Shelters

Op #	On Street:	At Street:	Loc.	Dir.	Notes
34	Rockledge Drive	Rockledge Ctr.	At	WB	
36	Rockledge Drive	#6420	FS	EB	
38	Rockledge Drive	Fernwood Rd.	FS	WB	
42	Rockville Pike	Strathmore Ave.	NS	NB	
46	Rockville Pike	White Flint Metro Station	At	NB	FS of Marinelli
50	Rockville Pike	Mid Pike Plaza	NS	NB	
54	Rockville Pike	Montrose Rd.	FS	SB	
58	Rockville Pike	White Flint Metro Station	At	SB	
62	Rockville Pike	Nicholson La.	NS	SB	
66	Rockville Pike	Nicholson La.	FS	SB	
70	Rockville Pike	Cedar Lane	FS	NB	
74	Rockville Pike	Pooks Hill Rd.	NS	NB	
78	Rockville Pike	Tuckerman Lane	FS	NB	
82	Rockville Pike	Grosvenor Park Apt.	Op	NB	
86	Rockville Pike	Bethesda Medical Pk. Dr.	NS	NB	
90	Rockville Pike	Nicholson Lane	FS	NB	Private easement may be needed
94	Rockville Pike	Hubbard Dr.	NS	NB	
98	Rockville Pike	Hubbard Dr.	NS	SB	Private easement may be needed
102	Rockville Pike	Security Lane	FS	SB	
106	Rockville Pike	Grosvenor Park Apt.	NS	SB	
110	Rockville Pike	Tuckerman Lane	NS	SB	
114	Rockville Pike	Cedar Lane	NS	SB	
118	Rothbury Dr.	Goshen Rd.	NS	EB	
122	Rothbury Dr.	Goshen Rd.	FS	WB	
126	Rt. 198 at Rt. 29	Burtonsville Park and Ride	at		at Burtonsville Crossing Shopping Center/Two Shelters
130	Second Avenue	Colesville Rd.	FS	NB	
134	Seven Locks Road	Scotland Dr.	FS	NB	
138	Seven Locks Road	Tuckerman La.	FS	NB	
142	Shady Grove Rd.	Crabbs Branch Way	NS	WB	
146	Shady Grove Rd.	Crabbs Branch Way	NS	EB	
150	Shakespeare Blvd.	Milestone Shop Cntr.	At	WB	
154	Shakespeare Blvd.	Walmart	FS	WB	farside of drive to Walmart/NS Observation
158	Southampton Dr.	Beacon Rd.	FS	EB	Wmata shelter
162	Southampton Dr.	Beacon and Ames	At	EB	Wmata shelter
166	Stewart Lane	Columbia Pike (Rt. 29)	FS	SB	
170	Stewart Lane	Montgomery White Oak Apts	FS	SB	2 bay unit
174	Stewart Lane	April Lane	Op	SB	2 bay unit
178	Stewart Lane	Lockwood Dr.	NS	SB	2 bay unit
182	Strathmore Avenue	Am. Speech Assoc.	At	EB	
186	Strathmore Avenue	Jolly Way	NS	WB	
190	Tech Road	Columbia Pike	FS	WB	
194	Tuckerman Lane	Sugarbush Lane	NS	EB	
198	Twinbrook Pkwy.	Marshall Avenue	FS	NB	
202	University Blvd.	Inwood Ave	FS	EB	
206	University Blvd.	Northwood Church	FS	EB	
210	University Blvd.	Gabel St.	FS	EB	
214	University Blvd.	Colesville Rd	NS	EB	
218	University Blvd.	Lexington Dr.	NS	EB	in front of Blair High School
222	University Blvd.	Dearborn Ave.	FS	EB	
226	University Blvd.	Piney Branch Rd.	FS	EB	
230	University Blvd.	Seek Lane	NS	EB	
234	University Blvd.	Forston St.	NS	EB	
238	University Blvd.	Carroll Ave.	FS	WB	
242	University Blvd.	Seek Lane	FS	WB	
246	University Blvd.	Piney Branch Rd.	FS	WB	

Proposed Bus Stop Locations for Ad Shelters

Op #	On Street:	At Street:	Loc.	Dir.	Notes
394	Rockledge Drive	Rockledge Ctr.	At	WB	
336	Rockledge Drive	#6420	FS	EB	
528	Rockledge Drive	Fernwood Rd.	FS	WB	
542	Rockville Pike	Strathmore Ave.	NS	NB	
546	Rockville Pike	White Flint Metro Station	At	NB	FS of Marinelli
306	Rockville Pike	Mid Pike Plaza	NS	NB	
310	Rockville Pike	Montrose Rd.	FS	SB	
312	Rockville Pike	White Flint Metro Station	At	SB	
314	Rockville Pike	Nicholson La.	NS	SB	
508	Rockville Pike	Nicholson La.	FS	SB	
516	Rockville Pike	Cedar Lane	FS	NB	
520	Rockville Pike	Pooks Hill Rd.	NS	NB	
522	Rockville Pike	Tuckerman Lane	FS	NB	
534	Rockville Pike	Grosvenor Park Apt.	Op	NB	
540	Rockville Pike	Bethesda Medical Pk. Dr.	NS	NB	
550	Rockville Pike	Nicholson Lane	FS	NB	Private easement may be needed
302	Rockville Pike	Hubbard Dr.	NS	NB	
316	Rockville Pike	Hubbard Dr.	NS	SB	Private easement may be needed
528	Rockville Pike	Security Lane	FS	SB	
530	Rockville Pike	Grosvenor Park Apt.	NS	SB	
542	Rockville Pike	Tuckerman Lane	NS	SB	
574	Rockville Pike	Cedar Lane	NS	SB	
576	Rothbury Dr.	Goshen Rd.	NS	EB	
112	Rothbury Dr.	Goshen Rd.	FS	WB	
314	Rt. 198 at Rt. 29	Burtonsville Park and Ride	at		at Burtonsville Crossing Shopping Center/Two Shelters
382	Second Avenue	Colesville Rd.	FS	NB	
388	Seven Locks Road	Scotland Dr.	FS	NB	
368	Seven Locks Road	Tuckerman La.	FS	NB	
382	Shady Grove Rd.	Crabbs Branch Way	NS	WB	
336	Shady Grove Rd.	Crabbs Branch Way	NS	EB	
338	Shakespeare Blvd.	Milestone Shop Cntr.	At	WB	
118	Shakespeare Blvd.	Walmart	FS	WB	farside of drive to Walmart/NS Observation
120	Southampton Dr.	Beacon Rd.	FS	EB	Wmata shelter
526	Southampton Dr.	Beacon and Ames	At	EB	Wmata shelter
452	Stewart Lane	Columbia Pike (Rt. 29)	FS	SB	
454	Stewart Lane	Montgomery White Oak Apts	FS	SB	2 bay unit
456	Stewart Lane	April Lane	Op	SB	2 bay unit
222	Stewart Lane	Lockwood Dr.	NS	SB	2 bay unit
256	Strathmore Avenue	Am. Speech Assoc.	At	EB	
528	Strathmore Avenue	Jolly Way	NS	WB	
462	Tech Road	Columbia Pike	FS	WB	
548	Tuckerman Lane	Sugarbush Lane	NS	EB	
524	Twinbrook Pkwy.	Marshall Avenue	FS	NB	
330	University Blvd.	Inwood Ave	FS	EB	
334	University Blvd.	Northwood Church	FS	EB	
348	University Blvd.	Gabel St.	FS	EB	
350	University Blvd.	Colesville Rd	NS	EB	
364	University Blvd.	Lexington Dr.	NS	EB	in front of Blair High School
378	University Blvd.	Dearborn Ave.	FS	EB	
380	University Blvd.	Piney Branch Rd.	FS	EB	
384	University Blvd.	Seek Lane	NS	EB	
394	University Blvd.	Forston St.	NS	EB	
398	University Blvd.	Carroll Ave.	FS	WB	
700	University Blvd.	Seek Lane	FS	WB	
708	University Blvd.	Piney Branch Rd.	FS	WB	

Proposed Bus Stop Locations for Ad Shelters

op #	On Street:	At Street:	Loc.	Dir.	Notes
730	University Blvd.	Buckingham Dr.	FS	WB	
746	University Blvd.	Sutherland Rd.	NS	WB	
748	University Blvd.	Northwood H.S.	NS	WB	
766	University Blvd.	University Towers	NS	WB	farside of Arcola - at large apartment buildings
	University Blvd.	Veirs Mill Rd.	FS	WB	
302	University Blvd.	Piney Branch Rd.	NS	WB	
316	Veirs Mill Rd.	University Blvd.	FS	NB	
322	Veirs Mill Rd.	Andrew St.	NS	NB	
324	Veirs Mill Rd.	Twinbrook Pkwy	FS	SB	
326	Veirs Mill Rd.	Connecticut Ave.	NS	SB	
328	Veirs Mill Rd.	Centerhill St.	FS	SB	
330	Veirs Mill Rd.	Gail St.	NS	SB	
332	Veirs Mill Rd.	Claridge Rd.	NS	SB	
334	Veirs Mill Rd.	Pendleton Dr.	NS	NB	
340	Veirs Mill Rd.	Newport Mill Rd.	FS	SB	
358	Veirs Mill Rd.	College View Dr.	NS	SB	
380	Veirs Mill Rd.	Bushey Dr.	FS	SB	
380	Veirs Mill Rd.	Randolph Rd.	NS	SB	
380	Veirs Mill Rd.	Ferrara Ave.	FS	NB	
382	Veirs Mill Rd.	Randolph Rd.	NS	SB	
386	Veirs Mill Rd.	Bushey Dr.	NS	SB	
354	Veirs Mill Rd.	Ferrara Ave.	NS	SB	
360	Veirs Mill Rd.	Connecticut Ave.	FS	NB	
634	Veirs Mill Rd.	Randolph Rd.	FS	NB	
637	Veirs Mill Rd.	Robindale Dr.	FS	NB	
654	Veirs Mill Rd.	Aspen Hill Rd.	FS	NB	after SHA intersection widening
657	Veirs Mill Rd.	Aspen Hill Rd.	FS	SB	after SHA intersection widening
668	Veirs Mill Rd.	Robindale Dr.	NS	SB	
672	Washington Grove Lane	Morningview Dr.	NS	NB	
676	Washington Grove Lane	Mineral Springs Lane	NS	NB	
660	Washington Grove Lane	Emory Grove Lane	FS	SB	
676	Wayne Avenue	Fenton Street	NS	EB	
684	Wayne Avenue	Manchester Road	FS	EB	
686	Wayne Avenue	Manchester Place	FS	WB	
690	Wayne Avenue	Sligo Creek Pkwy.	NS	WB	
696	Wayne Avenue	Silver Spring Int.	At	WB	
700	Wayne Avenue	Springvale Road	NS	WB	
752	Wayne Avenue	Fenton Street	NS	WB	
754	Western Ave.	Cortland Road	NS	WB	
756	Western Ave.	River Road	FS	WB	
	Western Ave.	Fessenden Street	NS	WB	
68	Western Ave.	Mazza Gallerie	FS	WB	FS of drive to Mazza Gallerie
70	Westlake Dr.	Lakeview Dr.	NS	SB	
72	Westlake Dr.	Arizona Circle	NS	SB	
74	Westlake Dr.	Democracy Blvd.	NS	SB	
76	Westlake Terr.	Montgomery Mall	NS	EB	
80	Wilson Ln.	Whittier Blvd.	FS	EB	SHA to build pad as part of road construction
800	Wilson Ln.	Marbury Rd.	NS	EB	SHA to build pad as part of road construction
802	Wisconsin Ave.	Cheltenham Dr	FS	NB	Front of CVS; Bethesda CBD
805	Wisconsin Ave.	Chase Ave.	FS	NB	Bethesda CBD
806	Wisconsin Ave.	Battery Lane	FS	SB	Bethesda CBD
874	Wisconsin Ave.	Chestnut St.	NS	NB	Bethesda CBD
878	Wisconsin Ave.	Stanford St.	NS	NB	Bethesda CBD
888	Wisconsin Ave.	Elm St.	NS	NB	Bethesda CBD
836	Wisconsin Ave.	Elm St.	NS	SB	May be constrained ROW issue; Bethesda CBD

Proposed Bus Stop Locations for Ad Shelters

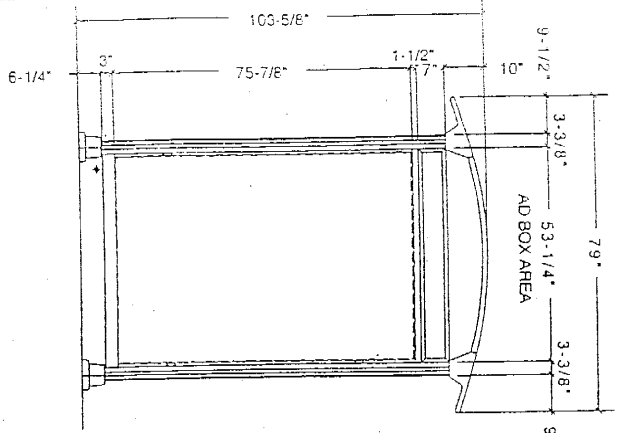
top #	On Street:	At Street:	Loc.	Dir.	Notes
7404	Wisconsin Ave.	Miller St.	NS	SB	Bethesda CBD
7404	Wisconsin Ave.	Somerset Terrace	FS	SB	Friendship Heights
7406	Wisconsin Ave.	South Park Ave.	NS	SB	In front of Tiffany's; Friendship Heights
7408	Wisconsin Ave.	Western Ave.	NS	SB	In front of Hechts; Friendship Heights
7390	Wisconsin Avenue	Stanford St.	FS	SB	
7392	Wisconsin Avenue	Bradley Blvd.	FS	SB	

SHELTER SPECIFICATIONS


- ALL ALUMINUM CONSTRUCTION
- SHELTER TO BE 8x8-1/8 ON EQUAL
- BASE PLATE ASSEMBLY TO BE 6061-T6 OR EQUAL
- SHELTER TO BE FINISHED WITH POLYURETHANE
- TRIM/ROSET POLYURETHANE SERIES 44
- TIGER DRYPAC ANTI-GRAFFITI SERIES 44
- POWDER NUMBER 44-80019-5
- PALETTE NUMBER 44-80019-5
- SHELTER GLAZING TO BE 3/8" THICK CLEAR TEMPERED GLASS WITH DISTRACTION MARKS (SUPPLIED BY OTHERS)
- CITY SEAL TO BE 3/8" THICK CLEAR TEMPERED GLASS SIKORSKIN WITH APPROVED ANTIWORK (SUPPLIED WITH SHELTER)
- SHELTER AD BOX COMPLETE WITH GLAZING (SUPPLIED BY OTHERS)
- SHELTER ROOF PANEL TO BE 1/2" THICK WHITE TUBEX AL POLYCARBONATE SHEET SUPPLIED IN ONE PIECE *CR Clear roof*
- SHELTER INCORPORATES (2) ILLUMINATED LUMINAIRE PANELS FOR IDENTIFYING SITE LOCATION. PANELS TO BE POLYCARBONATE LAMINATED WITH BLACK VINYL WITH COPY DROPPED OUT (BLACK BACKGROUND WITH WHITE COPY)
- ALL INSTALLATION HARDWARE SUPPLIED WITH SHELTER TO BE STV STL

Luminary Panel (Geographical Backlit Indicator)

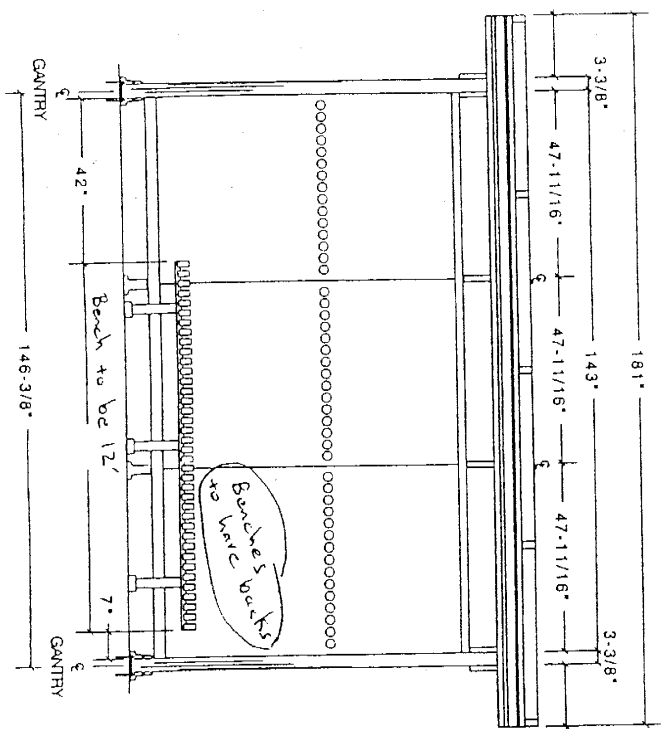
Panel Dimensions: 52.875" long by 6.375" tall
Interior Backlit Copy Area: 51.125" long by 4.94" tall



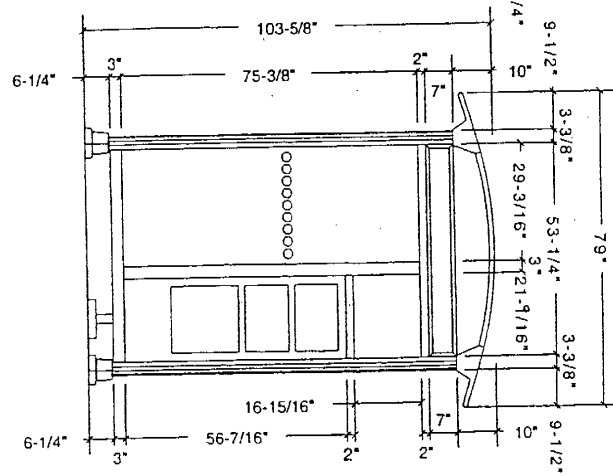
AD BOX SIDE VIEW
SCALE: 3/8" = 1' 0"



PLAN VIEW
SCALE: 3/8" = 1' 0"



FRONT ELEVATION
SCALE: 3/8" = 1' 0"



TOMBSTONE SIDE VIEW
SCALE: 3/8" = 1' 0"



TITLE: WAYFARER 2001 3-BAY SHELTER W/TOMBSTONE		PART NO.: 3B-2001-000-T	REV.	DATE	DESCRIPTION
DRAWN: KJH		SHEET NO.: 2	OF	2	
DATE: 5-1-02		DWG. NO.: B-12001-T	REV.		
CK. BY:		LO#			