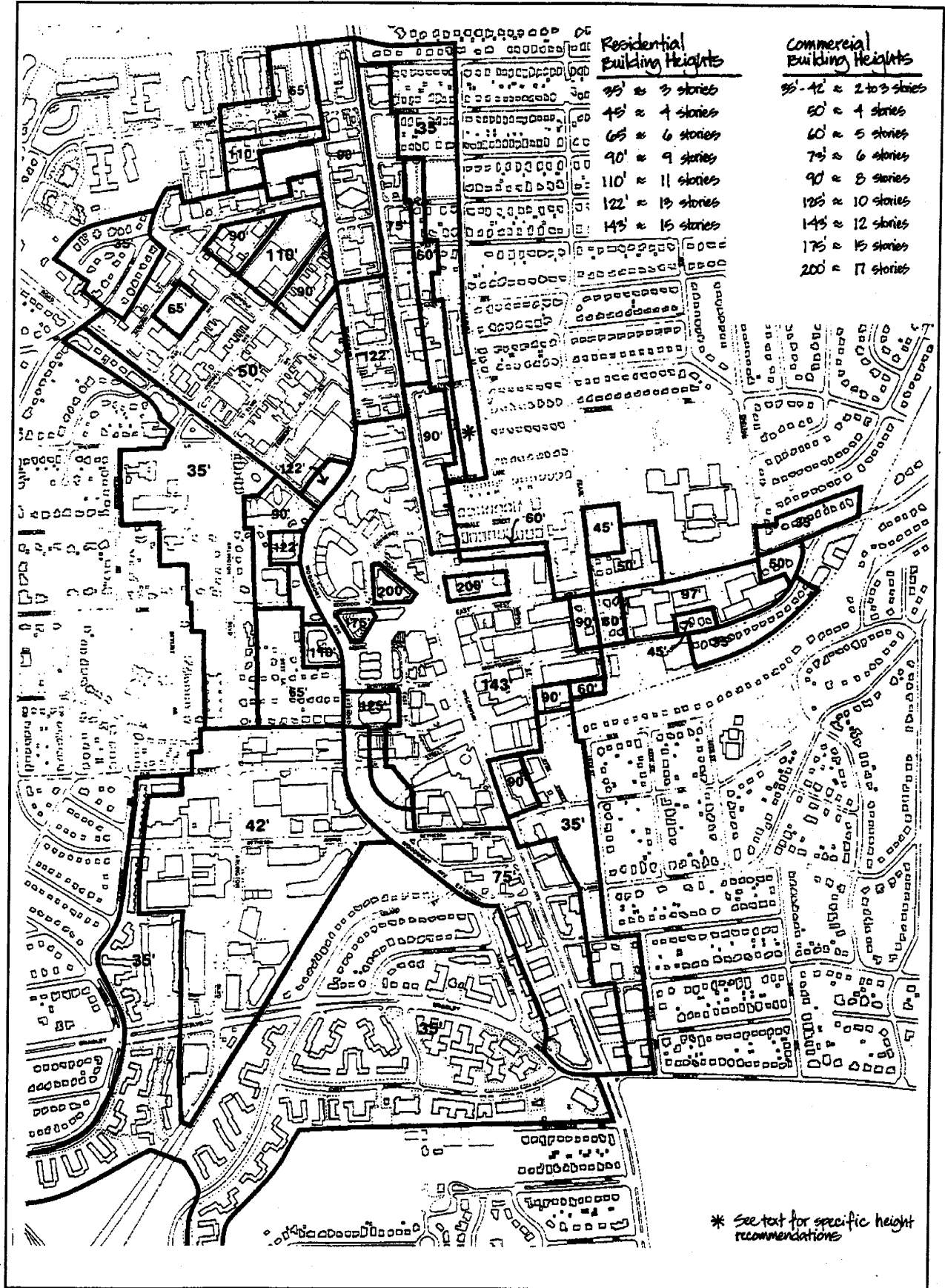


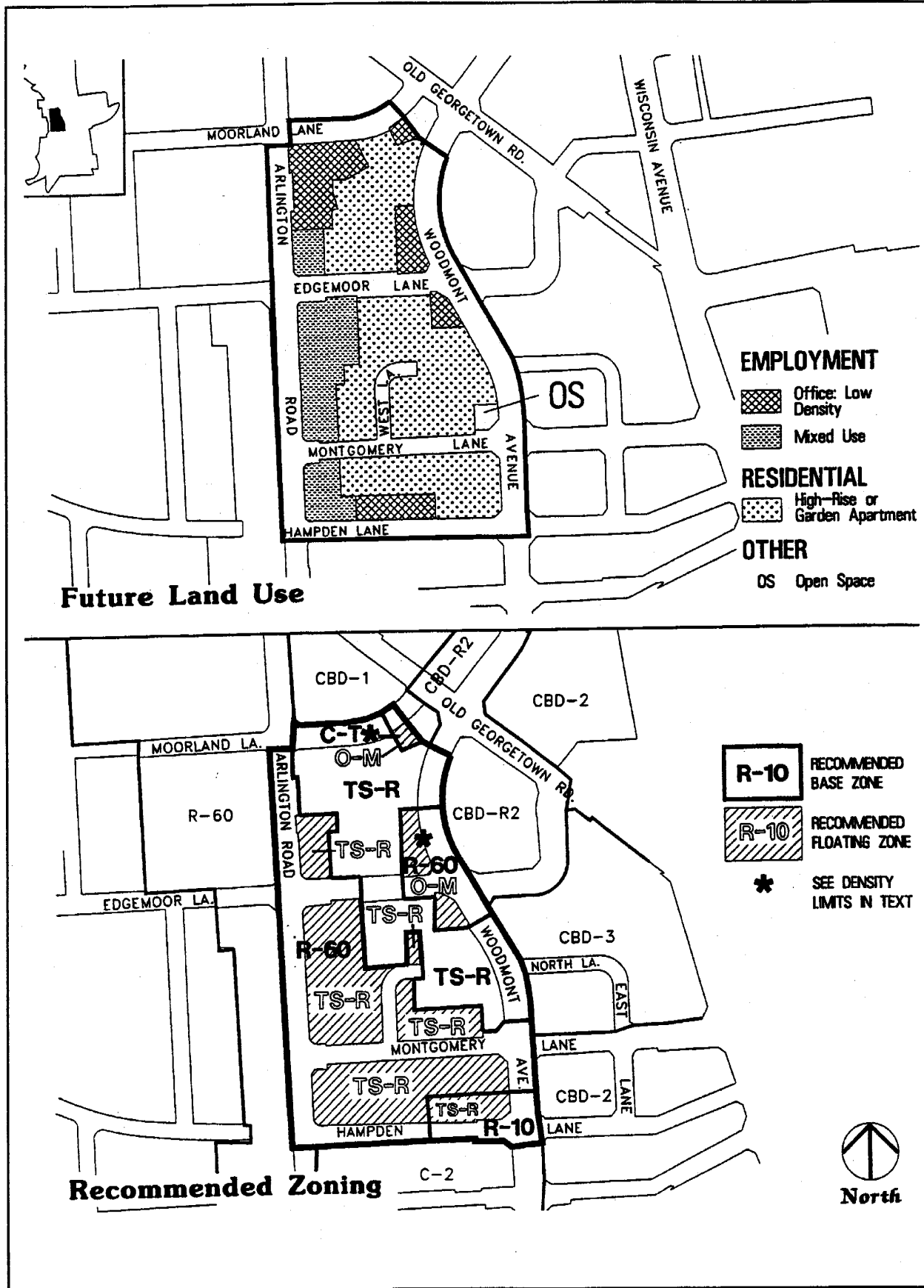
BUILDING HEIGHT LIMITS

FIGURE 3.2




TRANSIT STATION RESIDENTIAL DISTRICT

FIGURE 4.13




TRANSIT STATION RESIDENTIAL DISTRICT: ILLUSTRATIVE

FIGURE 4.15



"Before", Existing View of Montgomery Lane Looking West

page
84



"After", Proposed Low-Rise, High-Density Housing on a Mixed Street