


Item #5

M-NCPPC



MONTGOMERY COUNTY DEPARTMENT OF PARK & PLANNING

THE MARYLAND-NATIONAL CAPITAL
PARK AND PLANNING COMMISSION

8787 Georgia Avenue
Silver Spring, Maryland 20910-3760

M E M O R A N D U M

DATE: May 14, 2004
TO: Montgomery County Planning Board
FROM: Richard Weaver
Development Review Division
(301) 495-4544
SUBJECT: Informational Maps for Subdivision Items on the
Planning Board's Agenda for May 20, 2004.

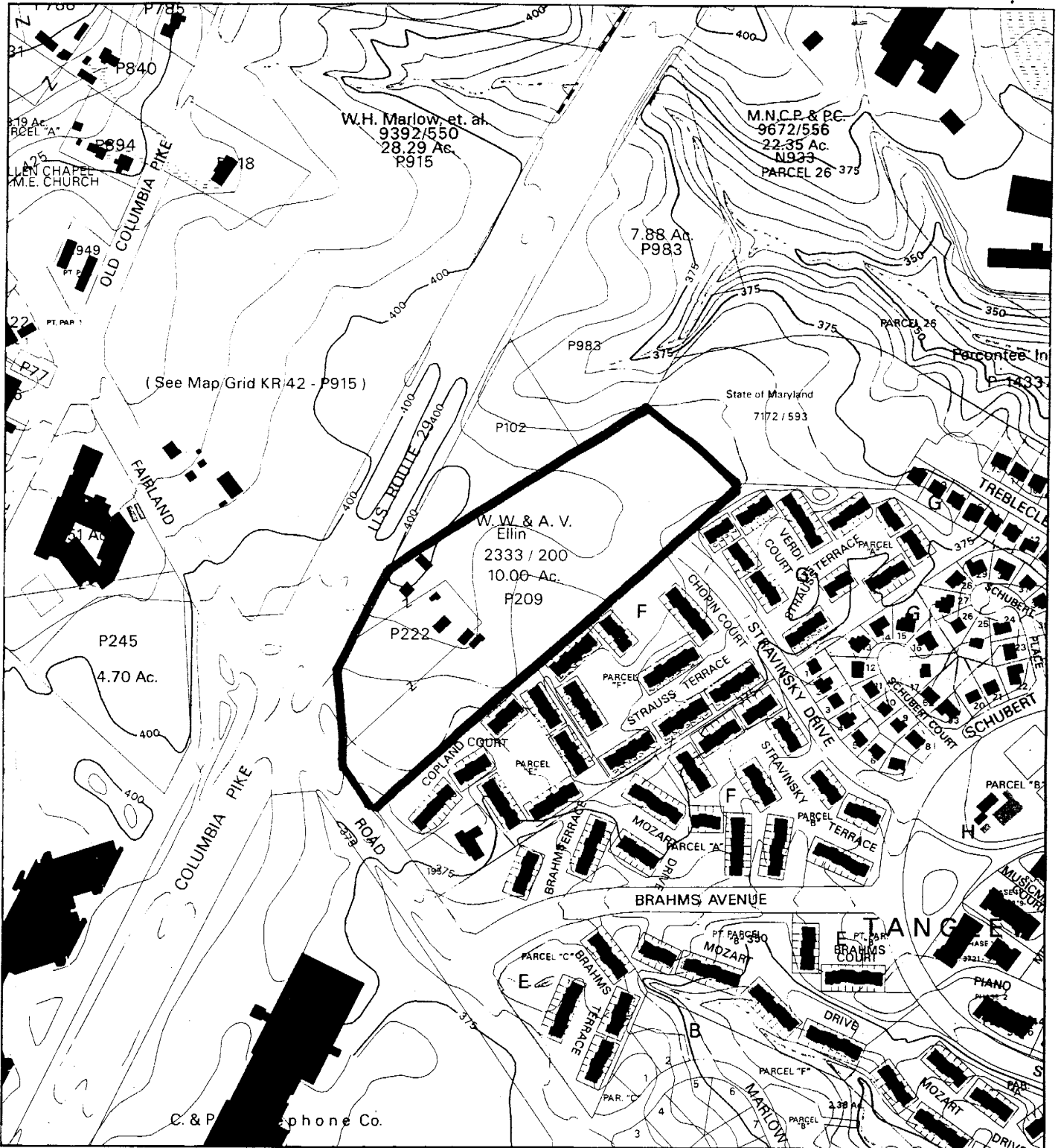
Attached are copies of plan drawings for Items #05, and #07. These subdivision items are scheduled for Planning Board consideration on May 20, 2004. The items are further identified as follows:

Agenda Item #05 Pre-Preliminary Plan 7-04059
Fairland View

Agenda Item #07 Preliminary Plan 1-04042
The Quarry

Attachment

FAIRLAND VIEW (7-04059)



Map compiled on April 15, 2004 at 9:10 AM | Site located on base sheet no - 217NE03

NOTICE

The planimetric, property, and topographic information shown on this map is based on copyrighted Map Products from the Montgomery County Department of Park and Planning of the Maryland-National Capital Park and Planning Commission, and may not be copied or reproduced without written permission from M-NCPPC.

Property lines are compiled by adjusting the property lines to topography created from aerial photography and should not be interpreted as actual field surveys. Planimetric features were compiled from 1:14400 scale aerial photography using stereo photogrammetric methods.

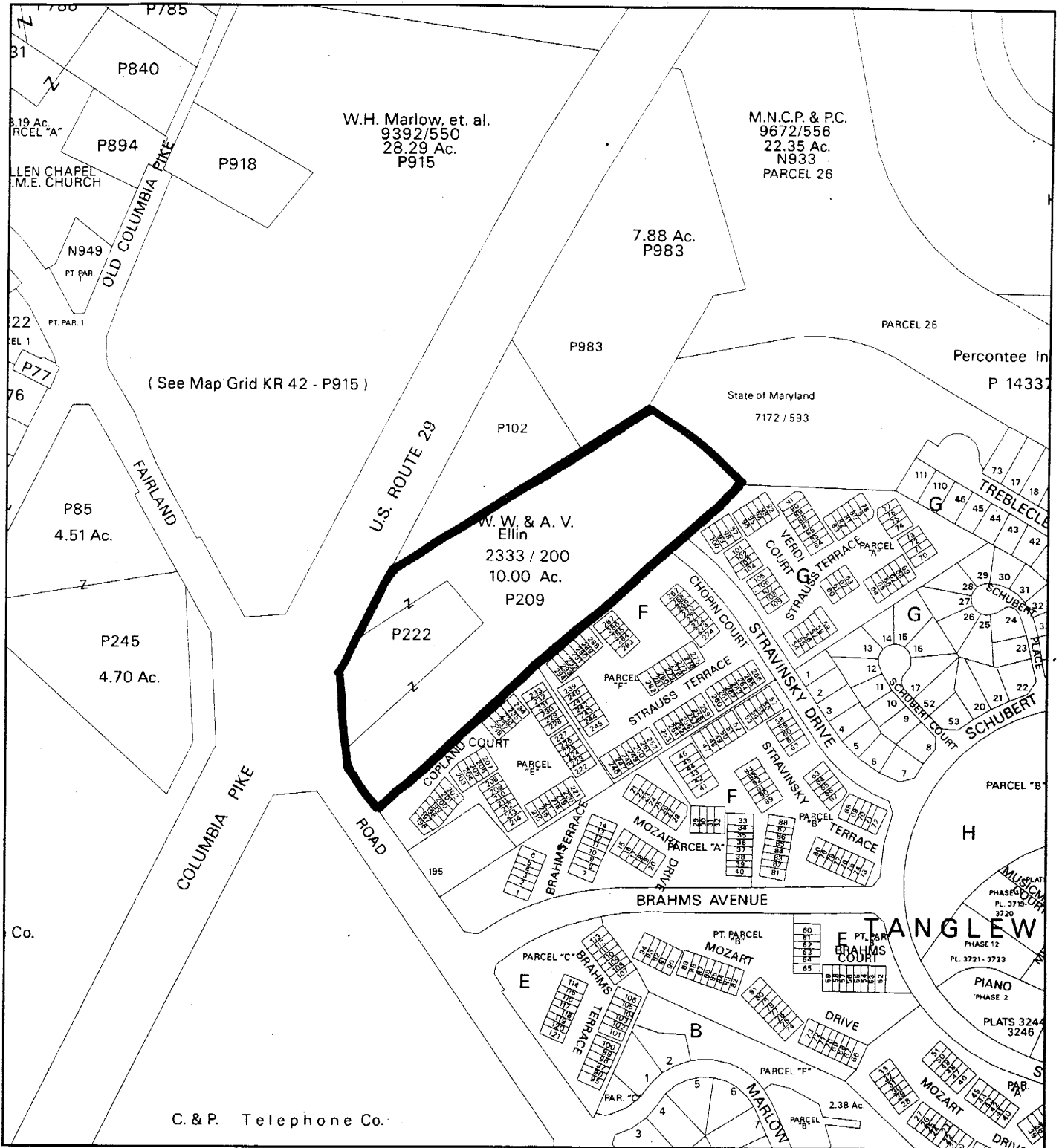
This map is created from a variety of data sources, and may not reflect the most current conditions in any one location and may not be completely accurate or up to date. All map features are approximately within five feet of their true location. This map may not be the same as a map of the same area plotted at an earlier time as the data is continuously updated. Use of this map, other than for general planning purposes is not recommended. Copyright 1995



Research & Technology Center 400

1 inch = 400 feet
1 : 4800

FAIRLAND VIEW (7-04059)



Map compiled on April 15, 2004 at 9:14 AM | Site located on base sheet no - 217NE03

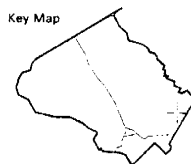
NOTICE

The planimetric, property, and topographic information shown on this map is based on copyrighted Map Products from the Montgomery County Department of Park and Planning of the Maryland-National Capital Park and Planning Commission, and may not be copied or reproduced without written permission from M-NCPPC.

Property lines are compiled by adjusting the property lines to topography created from aerial photography and should not be interpreted as actual field surveys. Planimetric features were compiled from 1:14400 scale aerial photography using stereo photogrammetric methods.

This map is created from a variety of data sources, and may not reflect the most current conditions in any one location and may not be completely accurate or up to date. All map features are approximately within five feet of their true location. This map may not be the same as a map of the same area plotted at an earlier time as the data is continuously updated. Use of this map, other than for general planning purposes is not recommended. Copyright 1998

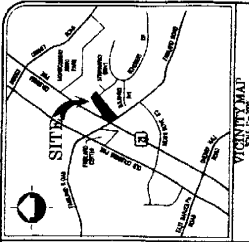
Key Map



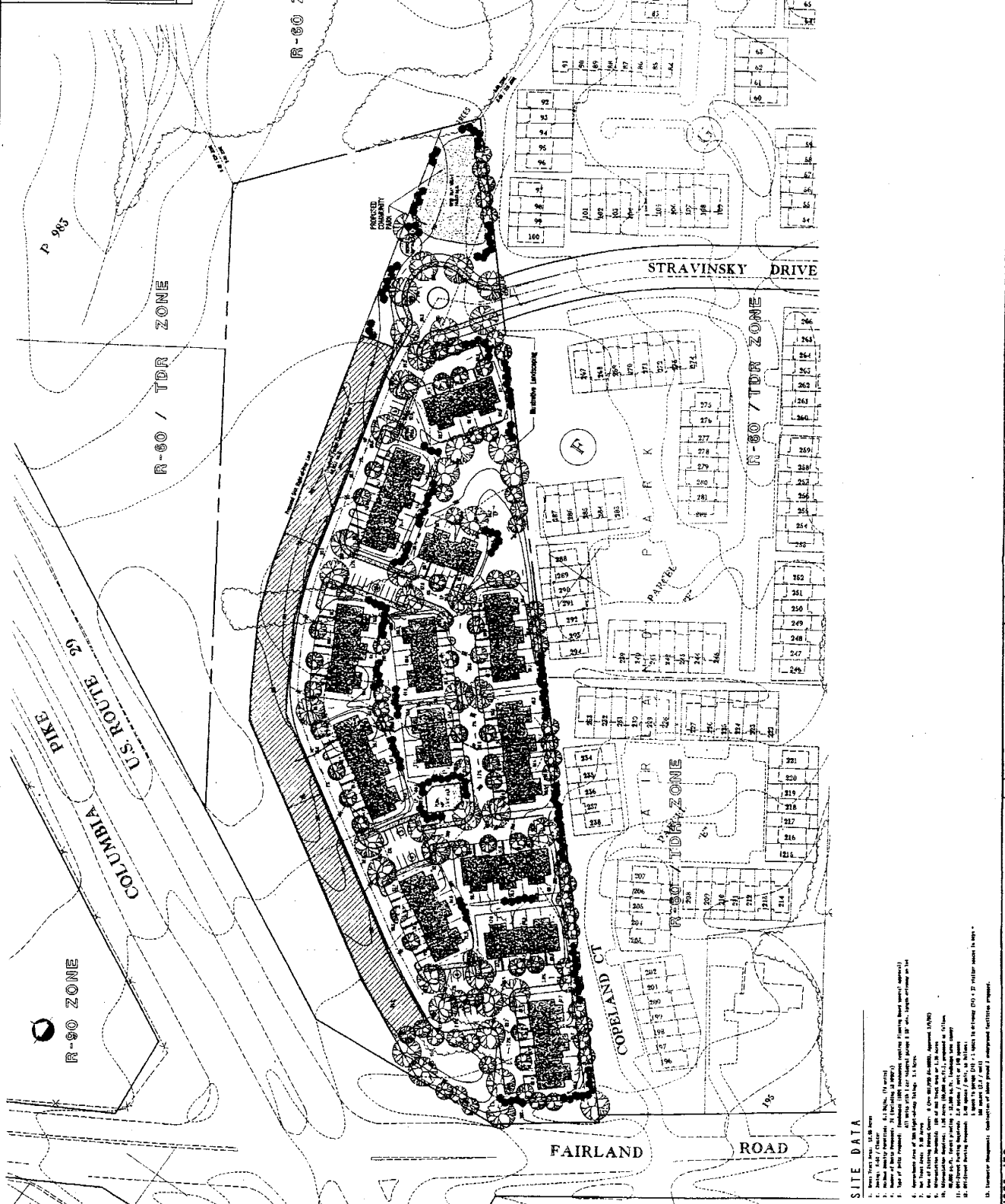
Research & Technology Center 400

0 1 inch = 400 feet

1 : 4800



VIRGINIA MAP
SCALE 1" = 1/4 MI



SITE DATA

1. State: Virginia, U.S.A.
2. County: Loudoun
3. City: Winchester
4. Name of Project: Fairland View
5. Year of Site Plan: 2017
6. Name of Applicant: Winchester Homes, Inc.
7. Name of Architect: [Redacted]
8. Name of Engineer: [Redacted]
9. Name of Surveyor: [Redacted]
10. Name of Planner: [Redacted]
11. Name of Consultant: [Redacted]
12. Name of Developer: [Redacted]
13. Name of Owner: [Redacted]
14. Name of Lender: [Redacted]
15. Name of Insurer: [Redacted]
16. Name of Utility: [Redacted]
17. Name of Other Agency: [Redacted]
18. Name of Other Agency: [Redacted]
19. Name of Other Agency: [Redacted]
20. Name of Other Agency: [Redacted]

WINCHESTER HOMES, INC.
 8505 Rockledge Drive / Suite 100
 Winchester, VA 22601

APPLICANT:

PROJECT:

PRE-APPLICATION CONCEPT PLAN
FAIRLAND VIEW
 COUNCIL DISTRICT 4.1
 WINCHESTER COUNTY, VIRGINIA

DATE: 11-27-17

SCALE: 1" = 1/4 MI

1 of 1



SITE SOLUTIONS, INC.
 10000 WOODBRIDGE DRIVE
 SUITE 100
 WINCHESTER, VA 22601
 (803) 647-7800 Fax (803) 647-7800
 WINCHESTER, VIRGINIA 22601