


Item# 2

M-NCPPC



MONTGOMERY COUNTY DEPARTMENT OF PARK AND PLANNING

THE MARYLAND-NATIONAL CAPITAL  
PARK AND PLANNING COMMISSION

8787 Georgia Avenue  
Silver Spring, Maryland 20910-3760

M E M O R A N D U M

**DATE:** May 27, 2004  
**TO:** Montgomery County Planning Board  
**FROM:** Catherine Conlon  
Development Review Division  
(301) 495-4542  
**SUBJECT:** Informational Maps for Subdivision Items on the  
Planning Board's Agenda for June 03, 2004.

-----  
Attached are copies of plan drawings for Item #02, and #04. These subdivision items are scheduled for Planning Board consideration on June 03, 2004. The items are further identified as follows:

Agenda Item #02 - Preliminary Plan 1-04059  
Liberty Heights

Agenda Item #04 - Preliminary Plan 1-03110  
Cabin Branch

Attachment

# LIBERTY HEIGHTS (1-04059)



Map compiled on February 25, 2004 at 2:39 PM | Site located on base sheet no - 226NW13

**NOTICE**

The planimetric, property, and topographic information shown on this map is based on copyrighted Map Products from the Montgomery County Department of Park and Planning of the Maryland-National Capital Park and Planning Commission, and may not be copied or reproduced without written permission from M-NCPPC.

Property lines are compiled by adjusting the property lines to topography created from aerial photography and should not be interpreted as actual field surveys. Planimetric features were compiled from 1:14400 scale aerial photography using stereo photogrammetric methods.

This map is created from a variety of data sources, and may not reflect the most current conditions in any one location and may not be completely accurate or up to date. All map features are approximately within five feet of their true location. This map may not be the same as a map of the same area plotted at an earlier time as the data is continuously updated. Use of this map, other than for general planning purposes is not recommended. - Copyright 1998


Key Map



N



Research & Technology Center



1 inch = 400 feet  
1 : 4800

**MONTGOMERY COUNTY DEPARTMENT OF PARK AND PLANNING**  
THE MARYLAND-NATIONAL CAPITAL PARK AND PLANNING COMMISSION

8787 Geotgia Avenue - Silver Spring, Maryland 20910-3710

# LIBERTY HEIGHTS (1-04059)



Map compiled on February 25, 2004 at 2:42 PM | Site located on base sheet no - 226NW13

## NOTICE

The planimetric, property, and topographic information shown on this map is based on copyrighted Map Products from the Montgomery County Department of Park and Planning of the Maryland-National Capital Park and Planning Commission, and may not be copied or reproduced without written permission from M-NCPPC.

Property lines are compiled by adjusting the property lines to topography created from aerial photography and should not be interpreted as actual field surveys. Planimetric features were compiled from 1:14400 scale aerial photography using stereo photogrammetric methods.

This map is created from a variety of data sources, and may not reflect the most current conditions in any one location and may not be completely accurate or up to date. All map features are approximately within five feet of their true location. This map may not be the same as a map of the same area plotted at an earlier time as the data is continuously updated. Use of this map, other than for general planning purposes is not recommended. - Copyright 1998

Key Map



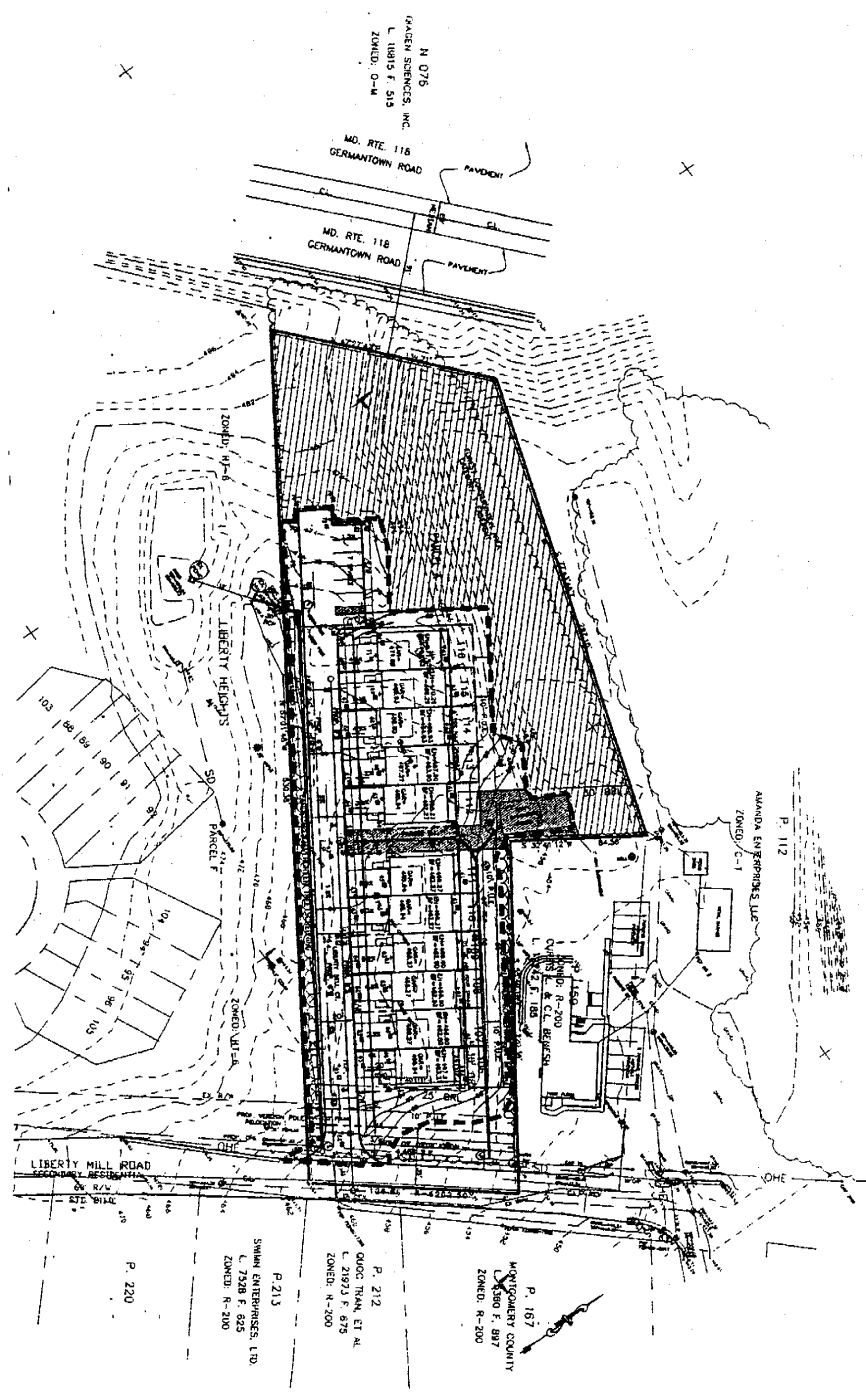
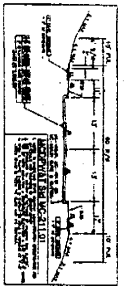
N



Research & Technology Center



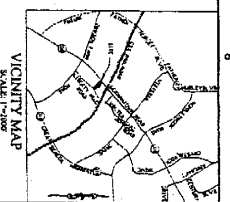
1 inch = 400 feet  
1 : 4800



CONTRACTOR OF RECORD: [Signature]

DATE: 6/13/2007


PROJECT: [Project Name]



- GENERAL NOTES:**
1. ALL DIMENSIONS ARE IN FEET AND INCHES.
  2. ALL DIMENSIONS ARE TO FACE UNLESS OTHERWISE NOTED.
  3. ALL DIMENSIONS ARE TO CENTERLINE UNLESS OTHERWISE NOTED.
  4. ALL DIMENSIONS ARE TO THE CENTERLINE OF THE ROAD UNLESS OTHERWISE NOTED.
  5. ALL DIMENSIONS ARE TO THE CENTERLINE OF THE LOT UNLESS OTHERWISE NOTED.
  6. ALL DIMENSIONS ARE TO THE CENTERLINE OF THE LOT UNLESS OTHERWISE NOTED.
  7. ALL DIMENSIONS ARE TO THE CENTERLINE OF THE LOT UNLESS OTHERWISE NOTED.
  8. ALL DIMENSIONS ARE TO THE CENTERLINE OF THE LOT UNLESS OTHERWISE NOTED.
  9. ALL DIMENSIONS ARE TO THE CENTERLINE OF THE LOT UNLESS OTHERWISE NOTED.
  10. ALL DIMENSIONS ARE TO THE CENTERLINE OF THE LOT UNLESS OTHERWISE NOTED.

ITEM NO.	DESCRIPTION	QUANTITY	UNIT	PRICE	TOTAL
1	CONCRETE	100	CU YD	100.00	100.00
2	STEEL	100	TON	100.00	100.00
3	PAVING	100	SQ YD	100.00	100.00
4	UTILITIES	100	LINEAL FT	100.00	100.00
5	LANDSCAPING	100	SQ YD	100.00	100.00
6	DEMOLITION	100	SQ YD	100.00	100.00
7	FOUNDATION	100	SQ YD	100.00	100.00
8	ROOFING	100	SQ YD	100.00	100.00
9	MECHANICAL	100	SQ YD	100.00	100.00
10	ELECTRICAL	100	SQ YD	100.00	100.00
11	PLUMBING	100	SQ YD	100.00	100.00
12	INTERIOR FINISH	100	SQ YD	100.00	100.00
13	EXTERIOR FINISH	100	SQ YD	100.00	100.00
14	LANDSCAPING	100	SQ YD	100.00	100.00
15	UTILITIES	100	SQ YD	100.00	100.00
16	PAVING	100	SQ YD	100.00	100.00
17	CONCRETE	100	SQ YD	100.00	100.00
18	STEEL	100	SQ YD	100.00	100.00
19	MECHANICAL	100	SQ YD	100.00	100.00
20	ELECTRICAL	100	SQ YD	100.00	100.00
21	PLUMBING	100	SQ YD	100.00	100.00
22	INTERIOR FINISH	100	SQ YD	100.00	100.00
23	EXTERIOR FINISH	100	SQ YD	100.00	100.00
24	LANDSCAPING	100	SQ YD	100.00	100.00
25	UTILITIES	100	SQ YD	100.00	100.00
26	PAVING	100	SQ YD	100.00	100.00
27	CONCRETE	100	SQ YD	100.00	100.00
28	STEEL	100	SQ YD	100.00	100.00
29	MECHANICAL	100	SQ YD	100.00	100.00
30	ELECTRICAL	100	SQ YD	100.00	100.00
31	PLUMBING	100	SQ YD	100.00	100.00
32	INTERIOR FINISH	100	SQ YD	100.00	100.00
33	EXTERIOR FINISH	100	SQ YD	100.00	100.00
34	LANDSCAPING	100	SQ YD	100.00	100.00
35	UTILITIES	100	SQ YD	100.00	100.00
36	PAVING	100	SQ YD	100.00	100.00
37	CONCRETE	100	SQ YD	100.00	100.00
38	STEEL	100	SQ YD	100.00	100.00
39	MECHANICAL	100	SQ YD	100.00	100.00
40	ELECTRICAL	100	SQ YD	100.00	100.00
41	PLUMBING	100	SQ YD	100.00	100.00
42	INTERIOR FINISH	100	SQ YD	100.00	100.00
43	EXTERIOR FINISH	100	SQ YD	100.00	100.00
44	LANDSCAPING	100	SQ YD	100.00	100.00
45	UTILITIES	100	SQ YD	100.00	100.00
46	PAVING	100	SQ YD	100.00	100.00
47	CONCRETE	100	SQ YD	100.00	100.00
48	STEEL	100	SQ YD	100.00	100.00
49	MECHANICAL	100	SQ YD	100.00	100.00
50	ELECTRICAL	100	SQ YD	100.00	100.00
51	PLUMBING	100	SQ YD	100.00	100.00
52	INTERIOR FINISH	100	SQ YD	100.00	100.00
53	EXTERIOR FINISH	100	SQ YD	100.00	100.00
54	LANDSCAPING	100	SQ YD	100.00	100.00
55	UTILITIES	100	SQ YD	100.00	100.00
56	PAVING	100	SQ YD	100.00	100.00
57	CONCRETE	100	SQ YD	100.00	100.00
58	STEEL	100	SQ YD	100.00	100.00
59	MECHANICAL	100	SQ YD	100.00	100.00
60	ELECTRICAL	100	SQ YD	100.00	100.00
61	PLUMBING	100	SQ YD	100.00	100.00
62	INTERIOR FINISH	100	SQ YD	100.00	100.00
63	EXTERIOR FINISH	100	SQ YD	100.00	100.00
64	LANDSCAPING	100	SQ YD	100.00	100.00
65	UTILITIES	100	SQ YD	100.00	100.00
66	PAVING	100	SQ YD	100.00	100.00
67	CONCRETE	100	SQ YD	100.00	100.00
68	STEEL	100	SQ YD	100.00	100.00
69	MECHANICAL	100	SQ YD	100.00	100.00
70	ELECTRICAL	100	SQ YD	100.00	100.00
71	PLUMBING	100	SQ YD	100.00	100.00
72	INTERIOR FINISH	100	SQ YD	100.00	100.00
73	EXTERIOR FINISH	100	SQ YD	100.00	100.00
74	LANDSCAPING	100	SQ YD	100.00	100.00
75	UTILITIES	100	SQ YD	100.00	100.00
76	PAVING	100	SQ YD	100.00	100.00
77	CONCRETE	100	SQ YD	100.00	100.00
78	STEEL	100	SQ YD	100.00	100.00
79	MECHANICAL	100	SQ YD	100.00	100.00
80	ELECTRICAL	100	SQ YD	100.00	100.00
81	PLUMBING	100	SQ YD	100.00	100.00
82	INTERIOR FINISH	100	SQ YD	100.00	100.00
83	EXTERIOR FINISH	100	SQ YD	100.00	100.00
84	LANDSCAPING	100	SQ YD	100.00	100.00
85	UTILITIES	100	SQ YD	100.00	100.00
86	PAVING	100	SQ YD	100.00	100.00
87	CONCRETE	100	SQ YD	100.00	100.00
88	STEEL	100	SQ YD	100.00	100.00
89	MECHANICAL	100	SQ YD	100.00	100.00
90	ELECTRICAL	100	SQ YD	100.00	100.00
91	PLUMBING	100	SQ YD	100.00	100.00
92	INTERIOR FINISH	100	SQ YD	100.00	100.00
93	EXTERIOR FINISH	100	SQ YD	100.00	100.00
94	LANDSCAPING	100	SQ YD	100.00	100.00
95	UTILITIES	100	SQ YD	100.00	100.00
96	PAVING	100	SQ YD	100.00	100.00
97	CONCRETE	100	SQ YD	100.00	100.00
98	STEEL	100	SQ YD	100.00	100.00
99	MECHANICAL	100	SQ YD	100.00	100.00
100	ELECTRICAL	100	SQ YD	100.00	100.00

**SITE PLAN**  
**LIBERTY HEIGHTS**  
 2nd ELECTION DISTRICT  
 MONTGOMERY COUNTY, MARYLAND



NO.	DATE	REVISION
1	6/13/2007	ISSUED FOR PERMIT
2		
3		
4		
5		
6		
7		
8		
9		
10		

NOTES:  
 1. ALL DIMENSIONS ARE TO FACE UNLESS OTHERWISE NOTED.  
 2. ALL DIMENSIONS ARE TO CENTERLINE UNLESS OTHERWISE NOTED.  
 3. ALL DIMENSIONS ARE TO THE CENTERLINE OF THE ROAD UNLESS OTHERWISE NOTED.  
 4. ALL DIMENSIONS ARE TO THE CENTERLINE OF THE LOT UNLESS OTHERWISE NOTED.  
 5. ALL DIMENSIONS ARE TO THE CENTERLINE OF THE LOT UNLESS OTHERWISE NOTED.  
 6. ALL DIMENSIONS ARE TO THE CENTERLINE OF THE LOT UNLESS OTHERWISE NOTED.  
 7. ALL DIMENSIONS ARE TO THE CENTERLINE OF THE LOT UNLESS OTHERWISE NOTED.  
 8. ALL DIMENSIONS ARE TO THE CENTERLINE OF THE LOT UNLESS OTHERWISE NOTED.  
 9. ALL DIMENSIONS ARE TO THE CENTERLINE OF THE LOT UNLESS OTHERWISE NOTED.  
 10. ALL DIMENSIONS ARE TO THE CENTERLINE OF THE LOT UNLESS OTHERWISE NOTED.

**Dewberry**

1000 LEE ROAD  
 SUITE 100  
 FORT BELLEVILLE, MD 20741  
 TEL: 301-271-1000  
 FAX: 301-271-1001  
 WWW.DEBERRY.COM