







Aerial Photograph of Existing Site

-  Environmentally sensitive areas--all
-  Ponds
-  Streams
-  Property lines



400                      0                      400                      800 Feet

