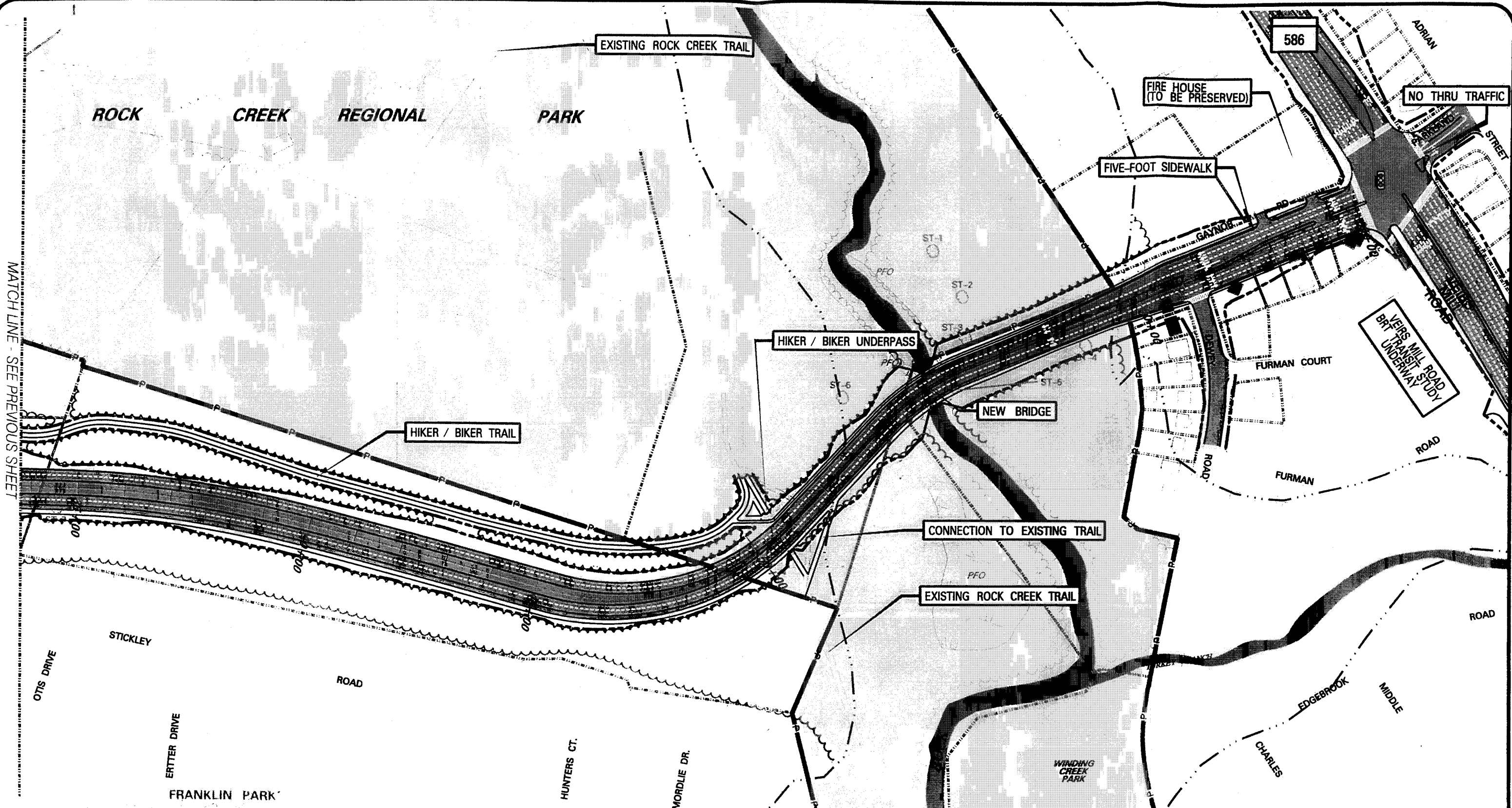
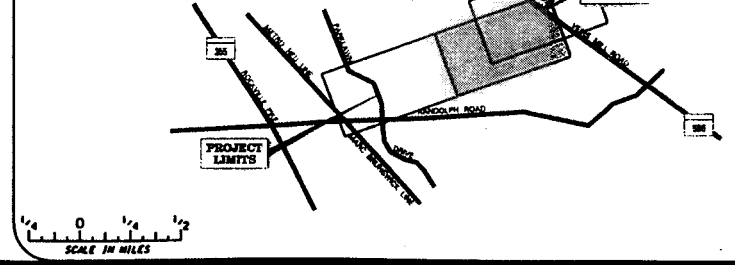


MATCH LINE - SEE PREVIOUS SHEET

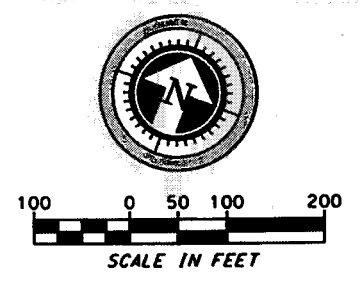


KEY PLAN



LEGEND

	Communities		Approximate 100-year Floodplain Boundary
	Businesses		Wetlands
	Water Resources		Tree Line
	Property Lines		Approximate Limit Of Disturbance/Right-of-way
	Community Features		Impacted Parcel
	Specimen Tree		Displacement



MONTROSE PARKWAY EAST STUDY
Project Prospectus

ALTERNATIVE 2
WITH VEIRS MILL OPTION 1

URS
Engineers/Architects/Planners/Surveyors
4 NORTH PARK DRIVE, SUITE 300
HUNT VALLEY, MARYLAND 21030
TELEPHONE: 410-785-7220

DATE: JUNE 2004
SCALE: AS SHOWN

Attachment 2

C:\S\URE\0100001055\06\CAD\Report\Figures\PRO\PRO-Ex2D-mmte.dgn