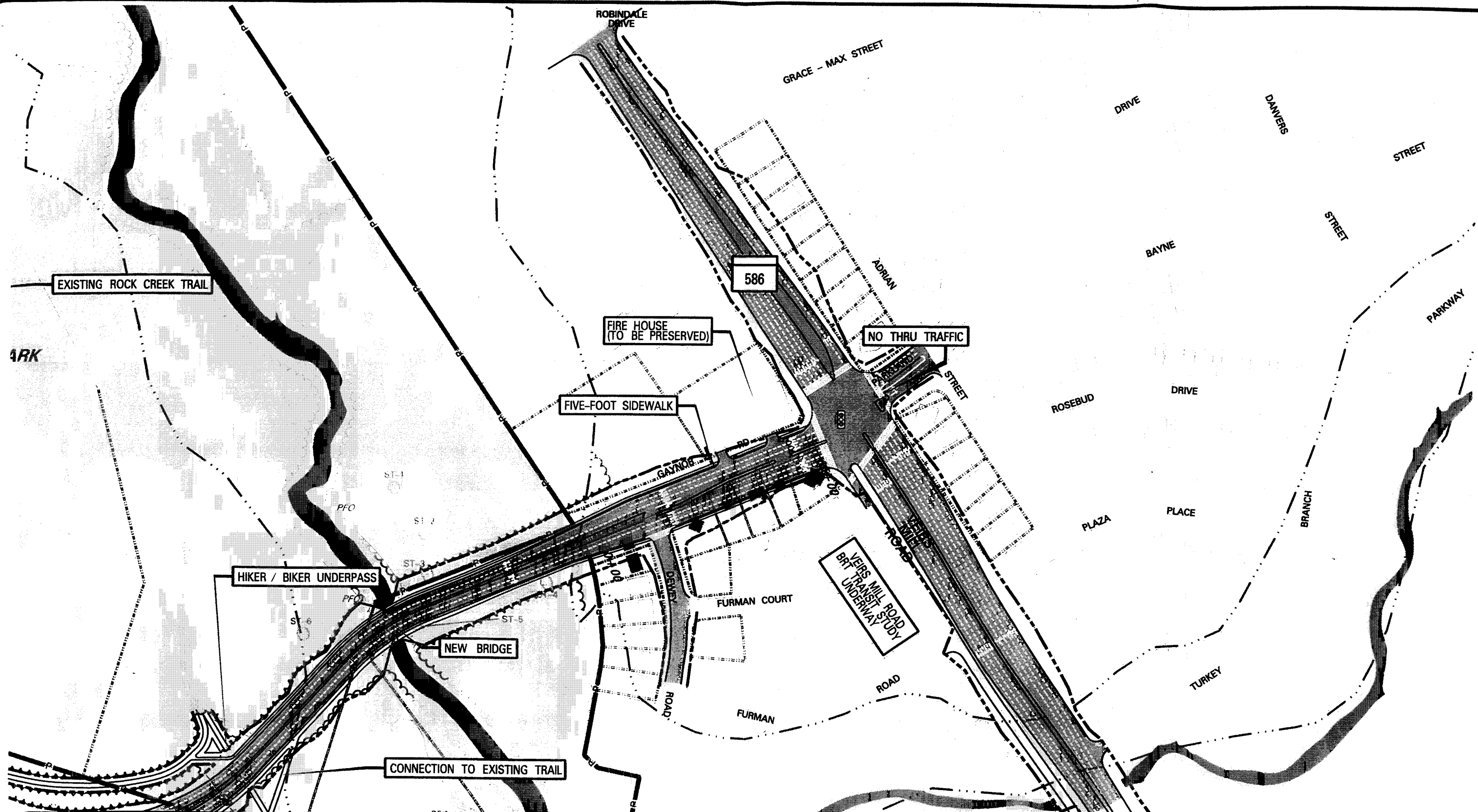
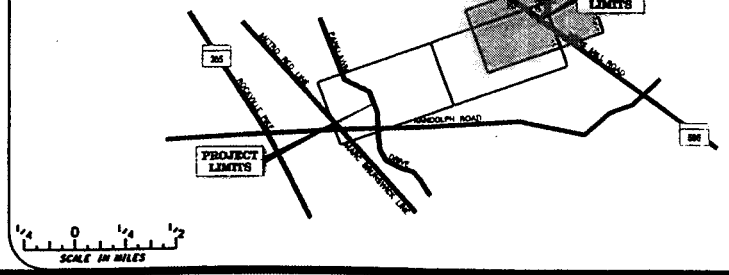


0:\SURF\100001055\06\CAD\Report\Figures\PROV\PRO-Ex2E-mnt.e.dwg

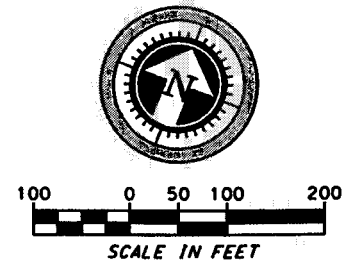


KEY PLAN



LEGEND

	Franklin Park		Approximate 100-year Floodplain Boundary
	Rock Creek		Wetlands
	Property Lines		Tree Line
	Community Features		Approximate Limit Of Disturbance/flight-of-way
	Specimen Tree		Impacted Parcel
	Displacement		Displacement



MONTROSE PARKWAY EAST STUDY
Project Prospectus

PROPOSED DESIGN AND CONSTRUCTION TIE-IN AT VEIRS MILL ROAD

	DATE:	JUNE 2004	
	SCALE:	AS SHOWN	
	<small>Engineers/Architects/Planners/Surveyors 4 NORTH PARK DRIVE, SUITE 300 HUNT VALLEY, MARYLAND 21030 TELEPHONE: 410-795-7200</small>		

Attachment 3