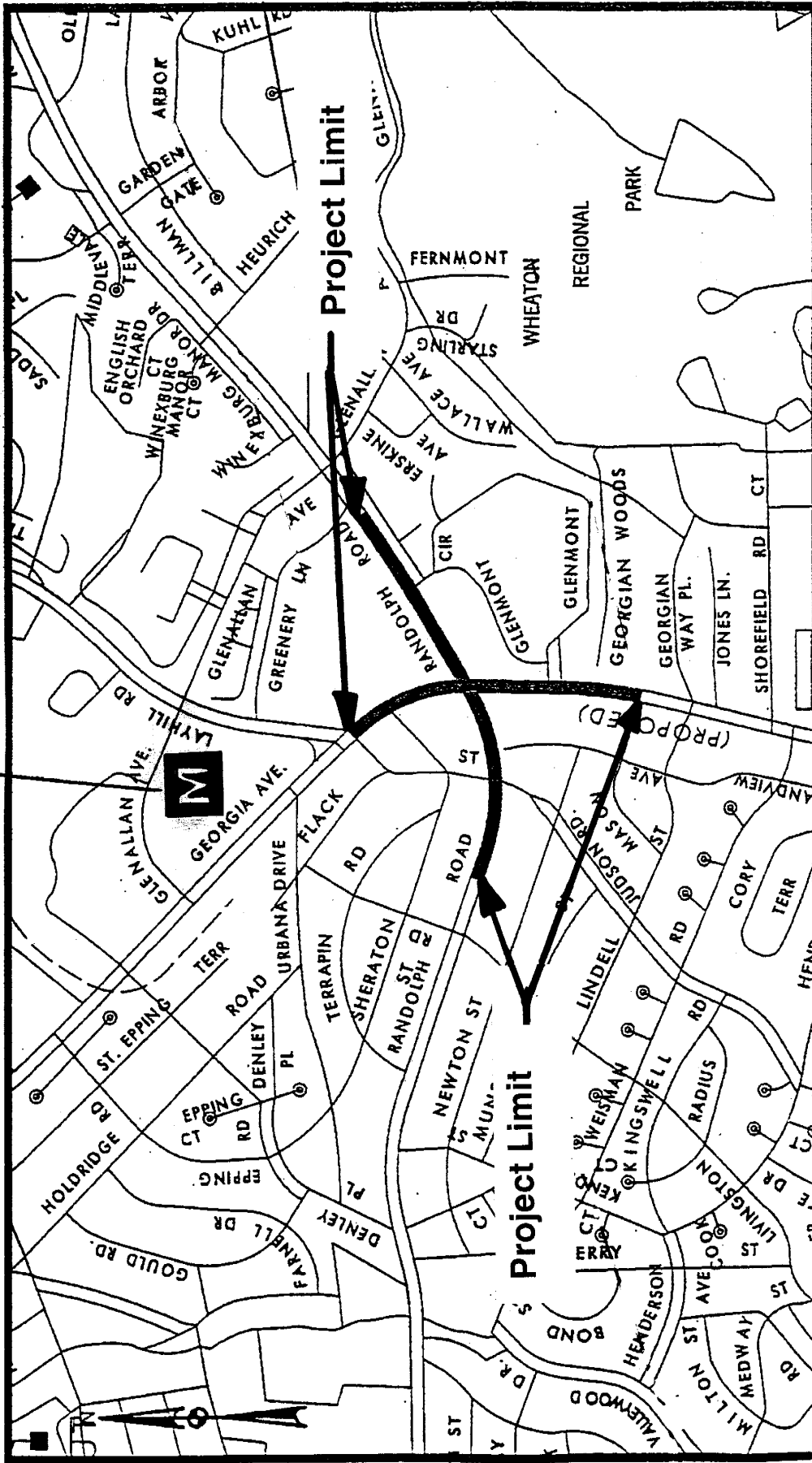


Glenmont Metro Station



MONTGOMERY COUNTY

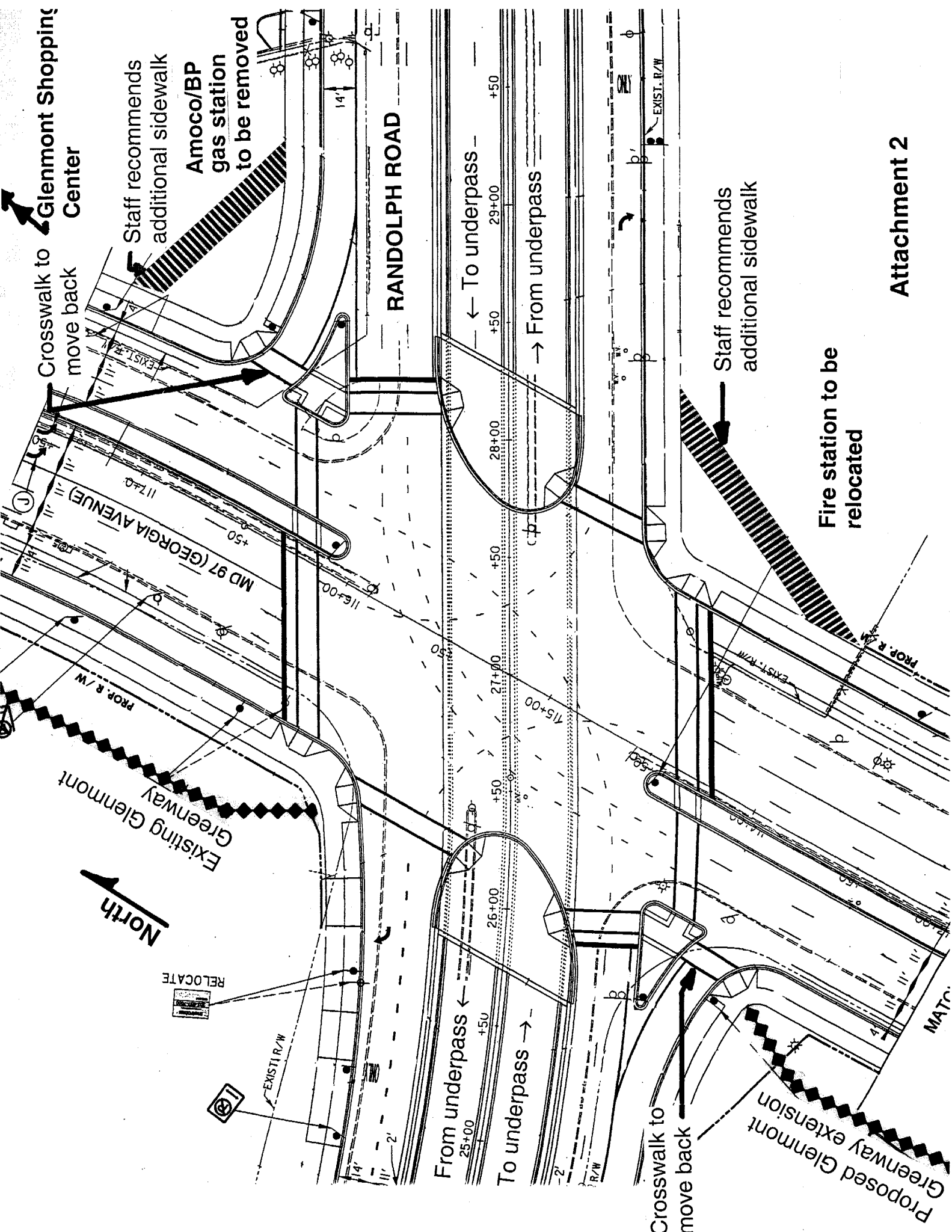
LOCATION MAP

MILEAGE: 0.77

SCALE : 1" = 1000'



1000 0 1000 2000 feet



Crosswalk to
move back

Glennont Shopping
Center

Staff recommends
additional sidewalk

Amoco/BP
gas station
to be removed

RANDOLPH ROAD

← To underpass -

→ From underpass

Staff recommends
additional sidewalk

Fire station to be
relocated

Existing Glennont
Greenway

North

RELOCATE

EXIST. R/W

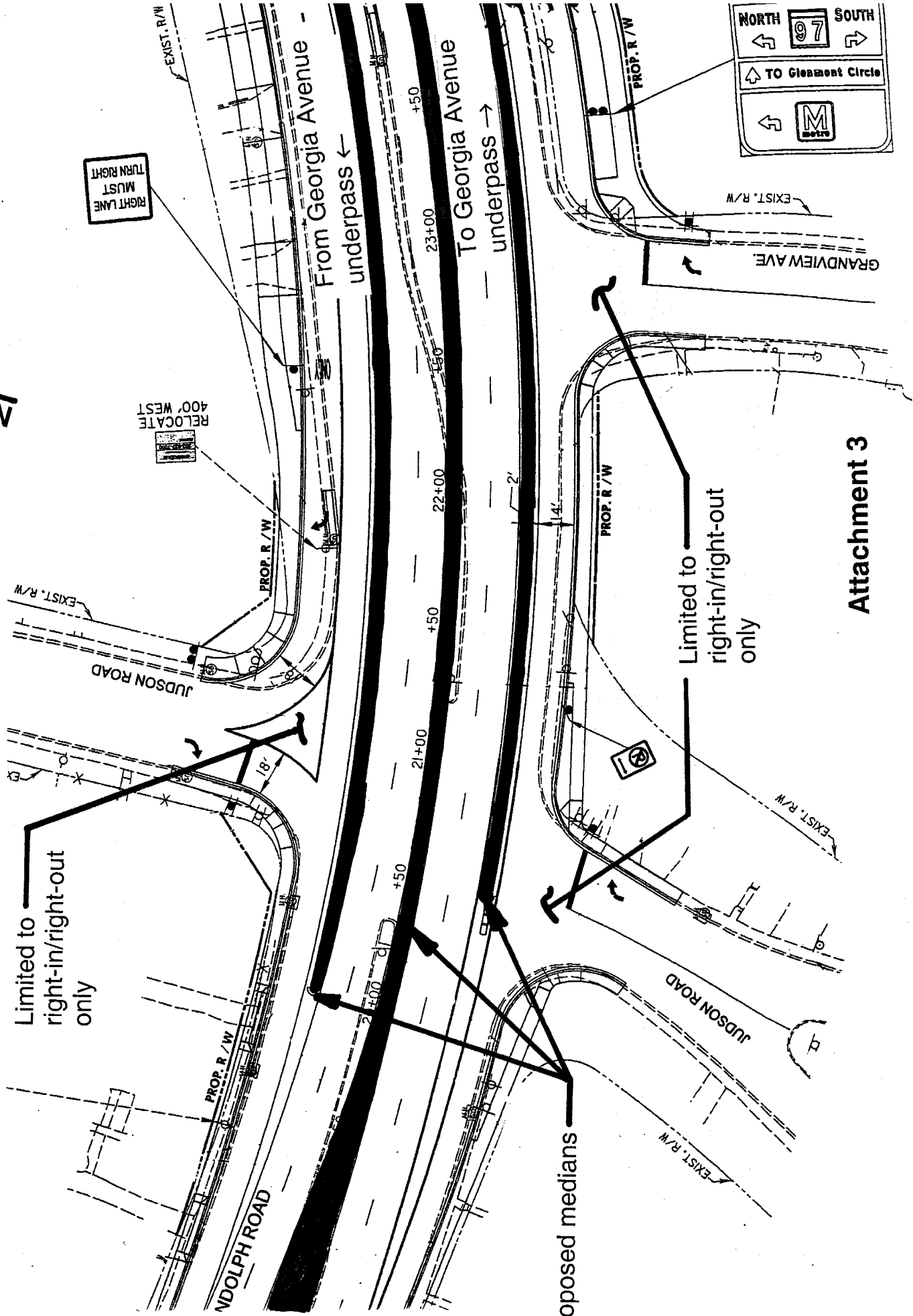
From underpass ←

To underpass →

Crosswalk to
move back

Proposed Glennont
Greenway extension

Attachment 2



Limited to right-in/right-out only

Limited to right-in/right-out only

Proposed medians

Attachment 3

NORTH	97	SOUTH
←		→
TO Glenmont Circle		
←	M	→