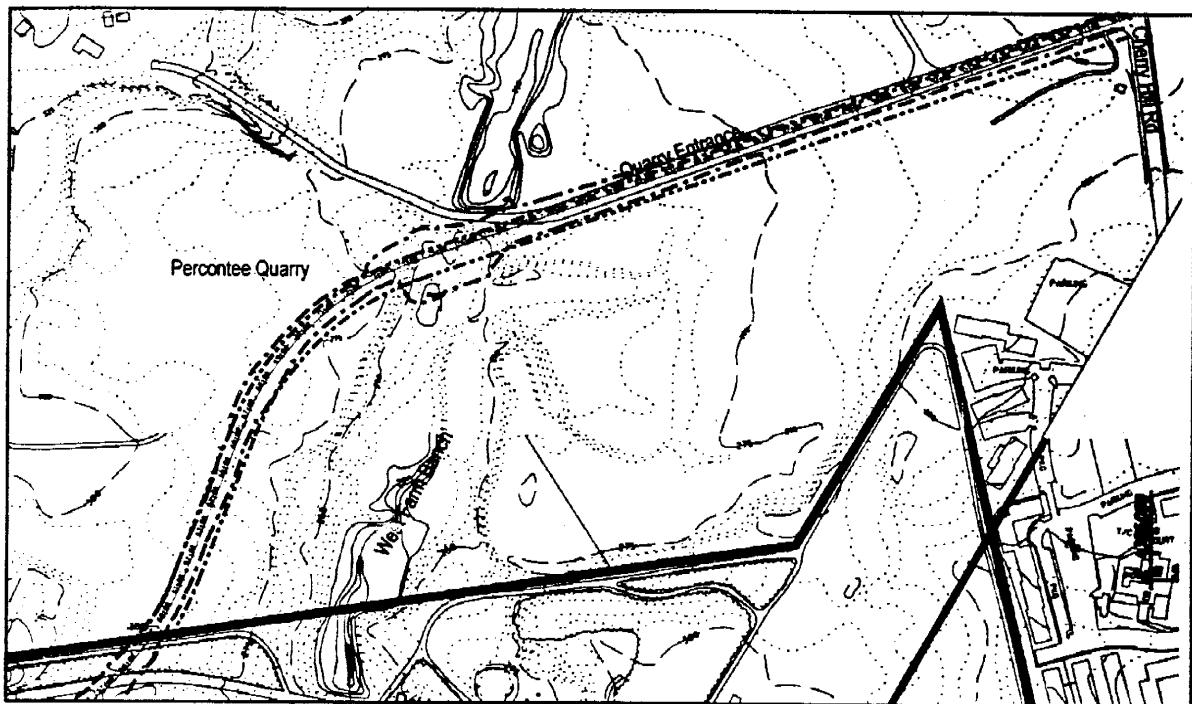
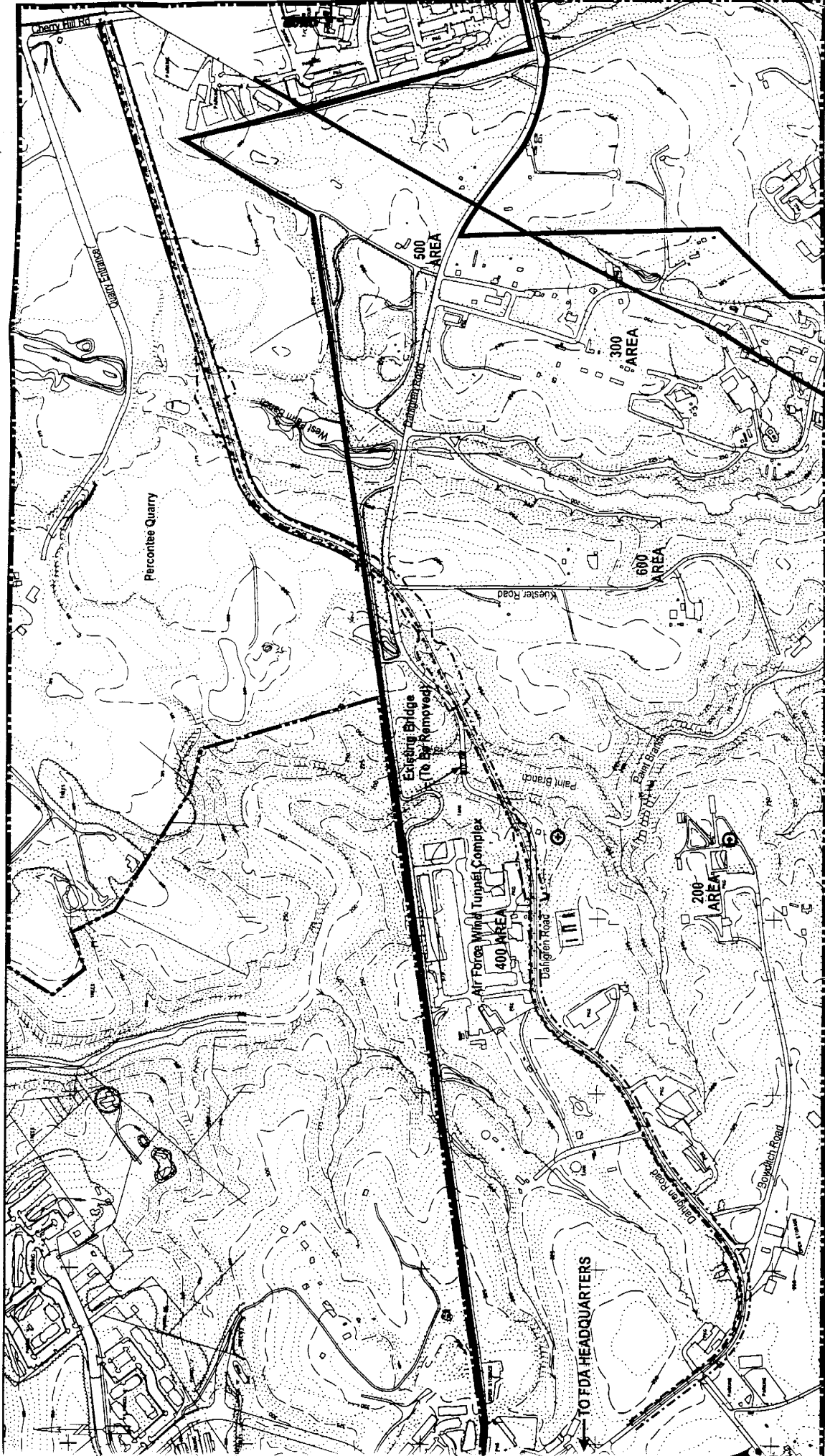


Eastern Access Road
Alternative 1



Eastern Access Road
Alternative 2

Figure 2-3. Build Alternatives from Cherry Hill Road to the FRC



1 to Scale

- Legend**
- Site Boundary
 - Project Area
 - - - Cut - Limit of Disturbance
 - - - Fill - Limit of Disturbance
 - Right-of-Way

Figure 2-4
Alignment 1A

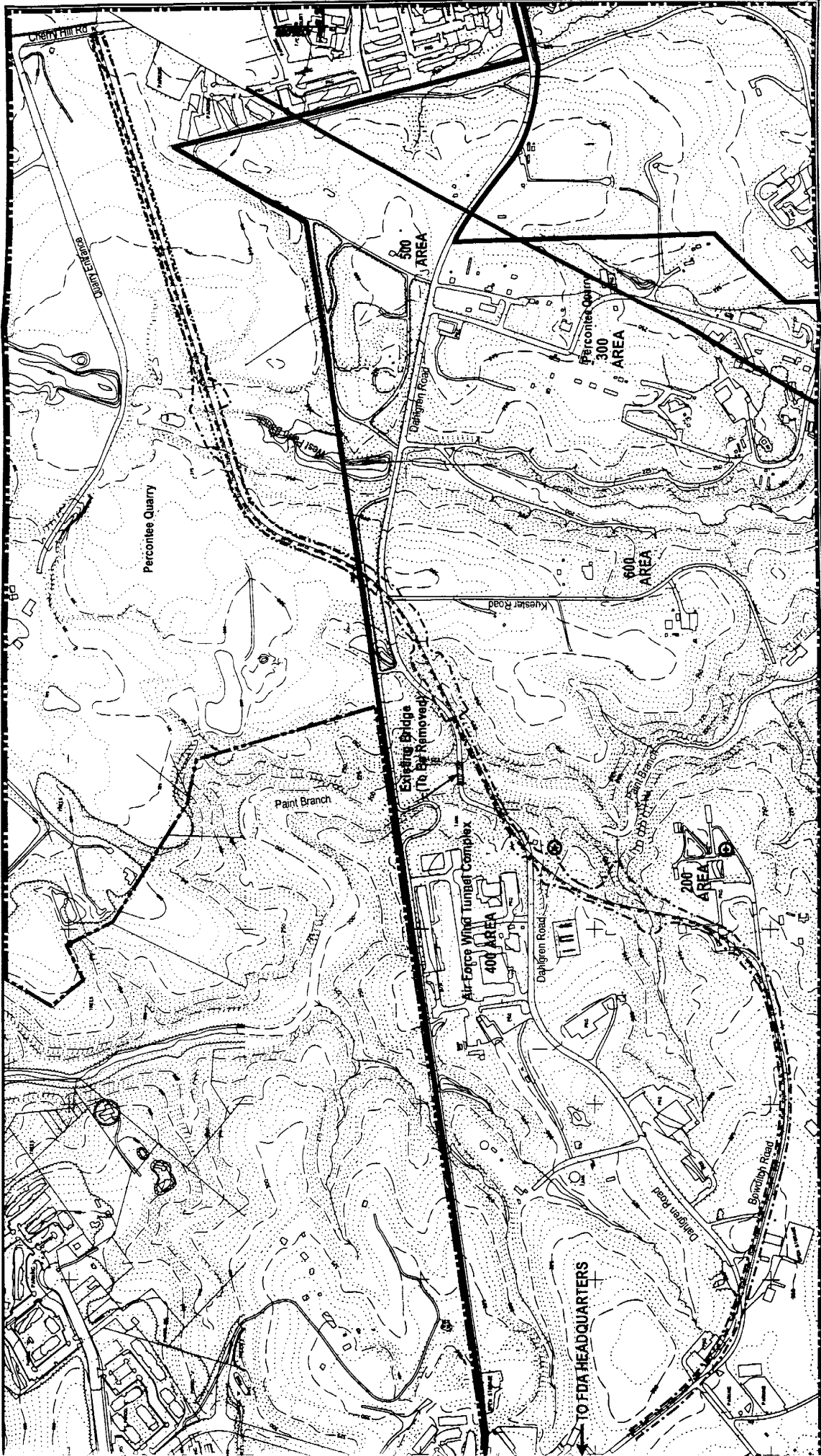


Figure 2-6

Alignment 1B

- Legend**
- Site Boundary
 - Cut - Limit of Disturbance
 - Fill - Limit of Disturbance
 - Right-of-Way
 - Project Area

to Scale