

# WESTFIELD SHOPPINGTOWN MONT., PAR. A (1-05018) (8-05003)



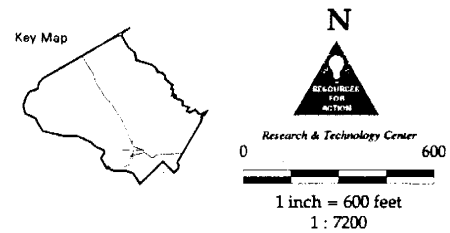
Map compiled on August 23, 2004 at 3:45 PM. | Site located on base sheet no - 213NW07

**NOTICE**

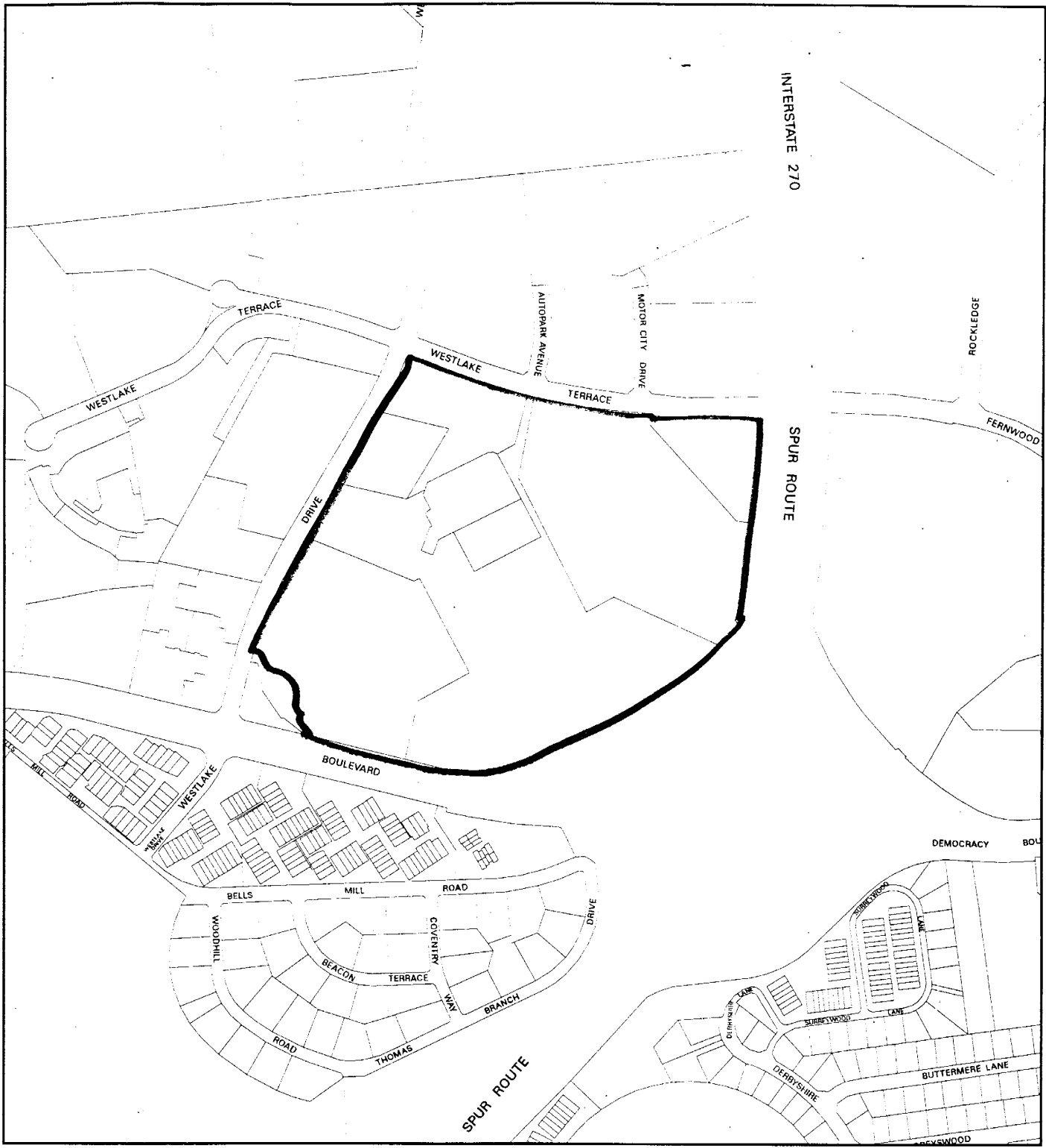
The planimetric, property, and topographic information shown on this map is based on copyrighted Map Products from the Montgomery County Department of Park and Planning of the Maryland - National Capital Park and Planning Commission, and may not be copied or reproduced without written permission from M-NCPPC.

Property lines are compiled by adjusting the property lines to topography created from aerial photography and should not be interpreted as actual field surveys. Planimetric features were compiled from 1:14400 scale aerial photography using stereo photogrammetric methods.

This map is created from a variety of data sources, and may not reflect the most current conditions in any one location and may not be completely accurate or up to date. All map features are approximately within five feet of their true location. This map may not be the same as a map of the same area plotted at an earlier time as the data is continuously updated. Use of this map, other than for general planning purposes is not recommended. - Copyright 1998



# WESTFIELD SHOPPINGTOWN MONT., PAR. A (1-05018) (8-05003)



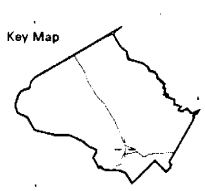
Map compiled on August 23, 2004 at 3:38 PM | Site located on base sheet no - 213NW07

### NOTICE

The planimetric, property, and topographic information shown on this map is based on copyrighted Map Products from the Montgomery County Department of Park and Planning of the Maryland - National Capital Park and Planning Commission, and may not be copied or reproduced without written permission from M-NCPPC.

Property lines are compiled by adjusting the property lines to topography created from aerial photography and should not be interpreted as actual field surveys. Planimetric features were compiled from 1:14400 scale aerial photography using stereo photogrammetric methods.

This map is created from a variety of data sources, and may not reflect the most current conditions in any one location and may not be completely accurate or up to date. All map features are approximately within five feet of their true location. This map may not be the same as a map of the same area plotted at an earlier time as the data is continuously updated. Use of this map, other than for general planning purposes is not recommended. - Copyright 1998



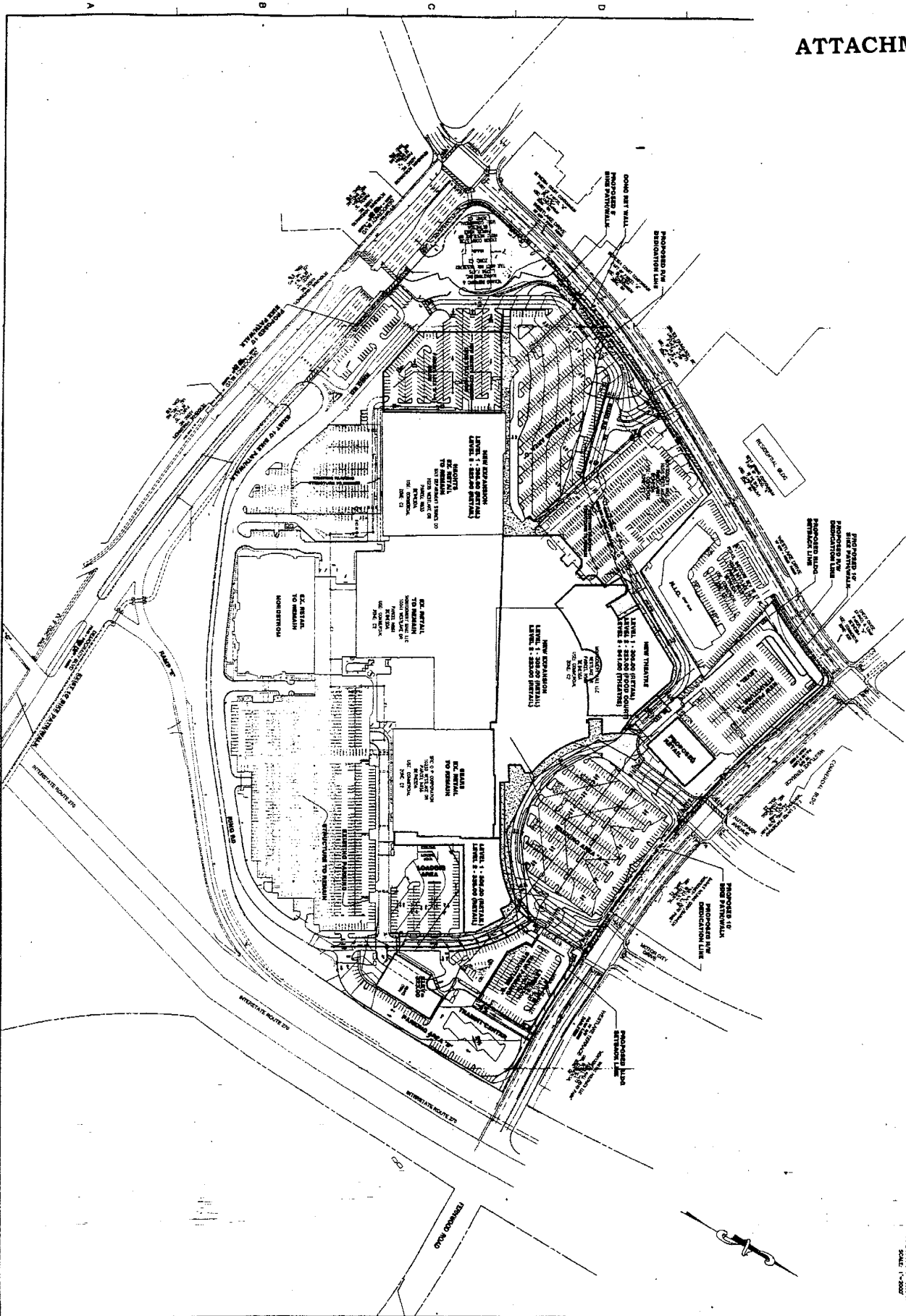
N

RESEARCH  
FOR  
ACTION

Research & Technology Center

0 600

1 inch = 600 feet  
1 : 7200

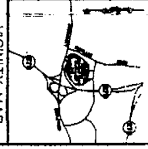


**SITE SPECIFICATIONS**

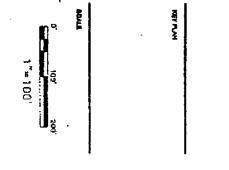
1. ALL EXISTING UTILITIES SHALL BE MAINTAINED AND PROTECTED TO REMAIN UNDER THE EXISTING SIDEWALKS AND BIKE PATHWAYS.
2. SHALL TO OBTAIN THE APPROVAL OF THE BUILDING DEPARTMENT FOR THE PROPOSED EXPANSION AND BIKE PATHWAYS.
3. APPLICANT SHALL SUBMIT WRITTEN NOTICE TO ALL UTILITIES CONCERNING THE PROPOSED EXPANSION AND BIKE PATHWAYS.
4. APPLICANT SHALL SUBMIT WRITTEN NOTICE TO ALL UTILITIES CONCERNING THE PROPOSED EXPANSION AND BIKE PATHWAYS.

**NOTICE TO OBTAIN THE APPROVAL OF THE BUILDING DEPARTMENT FOR THE PROPOSED EXPANSION AND BIKE PATHWAYS.**

APPLICANT SHALL SUBMIT WRITTEN NOTICE TO ALL UTILITIES CONCERNING THE PROPOSED EXPANSION AND BIKE PATHWAYS.



NO.	DATE	BY	DESCRIPTION
1	01/10/05	BA	ISSUED FOR PERMITTING
2	01/10/05	BA	ISSUED FOR PERMITTING
3	01/10/05	BA	ISSUED FOR PERMITTING
4	01/10/05	BA	ISSUED FOR PERMITTING
5	01/10/05	BA	ISSUED FOR PERMITTING
6	01/10/05	BA	ISSUED FOR PERMITTING
7	01/10/05	BA	ISSUED FOR PERMITTING
8	01/10/05	BA	ISSUED FOR PERMITTING
9	01/10/05	BA	ISSUED FOR PERMITTING
10	01/10/05	BA	ISSUED FOR PERMITTING
11	01/10/05	BA	ISSUED FOR PERMITTING
12	01/10/05	BA	ISSUED FOR PERMITTING
13	01/10/05	BA	ISSUED FOR PERMITTING
14	01/10/05	BA	ISSUED FOR PERMITTING
15	01/10/05	BA	ISSUED FOR PERMITTING
16	01/10/05	BA	ISSUED FOR PERMITTING
17	01/10/05	BA	ISSUED FOR PERMITTING
18	01/10/05	BA	ISSUED FOR PERMITTING
19	01/10/05	BA	ISSUED FOR PERMITTING
20	01/10/05	BA	ISSUED FOR PERMITTING



**WESTFIELD SHOPPINGTOWN MONTGOMERY**  
 7101 DEMOCRACY BOULEVARD  
 BETHESDA, MD 20817

**WESTFIELD CORPORATION, INC.**  
 900 NORTHWEST PLAZA, SUITE 700  
 ST. LOUIS, MO 63101

**Dewberry**

900 NORTHWEST PLAZA, SUITE 700  
 ST. LOUIS, MO 63101  
 TEL: 314.433.1000  
 FAX: 314.433.1001  
 WWW.DEBERRY.COM

**OVERALL SITE PLAN**  
**C1.1**

DATE: JAN 2005