


Item# 6

M-NCPPC



MONTGOMERY COUNTY DEPARTMENT OF PARK AND PLANNING

THE MARYLAND-NATIONAL CAPITAL
PARK AND PLANNING COMMISSION

8787 Georgia Avenue
Silver Spring, Maryland 20910-3760
301-495-4500, www.mncppc.org

M E M O R A N D U M

DATE: February 11, 2005
TO: Montgomery County Planning Board
FROM: Catherine Conlon
Development Review Division
(301) 495-4542
SUBJECT: Informational Maps for Subdivision Items on the
Planning Board's Agenda for February 17, 2005.

Attached are copies of plan drawings for item #02, #03, #04, #05, #06, and #08. These subdivision items are scheduled for Planning Board consideration on February 17, 2005. The items are further identified as follows:

Agenda Item #02 - Preliminary Plan 1-05040
Hull Property

Agenda Item #03 - Preliminary Plan 1-87040A
Mother of God

Agenda Item #04 - Preliminary Plan 1-05005
Macon Construction


Agenda Item #05 - Preliminary Plan 1-04080
Damascus Hills

Agenda Item #06 - Preliminary Plan 1-05024
Tong Property

Agenda Item #08 - Pre-Preliminary Plan 1-05011
Offutt Estates

Attachment

TONG SUBDIVISION, LOTS 1 - 13, PAR. A - C (1-05024)



Map compiled on September 07, 2004 at 12:05 PM | Site located on base sheet no - 225NW03

NOTICE

The planimetric, property, and topographic information shown on this map is based on copyrighted Map Products from the Montgomery County Department of Park and Planning of the Maryland-National Capital Park and Planning Commission, and may not be copied or reproduced without written permission from M-NCPPC.

Property lines are compiled by adjusting the property lines to topography created from aerial photography and should not be interpreted as actual field surveys. Planimetric features were compiled from 1:14400 scale aerial photography using stereo photogrammetric methods.

This map is created from a variety of data sources, and may not reflect the most current conditions in any one location and may not be completely accurate or up to date. All map features are approximately within five feet of their true location. This map may not be the same as a map of the same area plotted at an earlier time as the data is continuously updated. Use of this map, other than for general planning purposes is not recommended. - Copyright 1998

Key Map

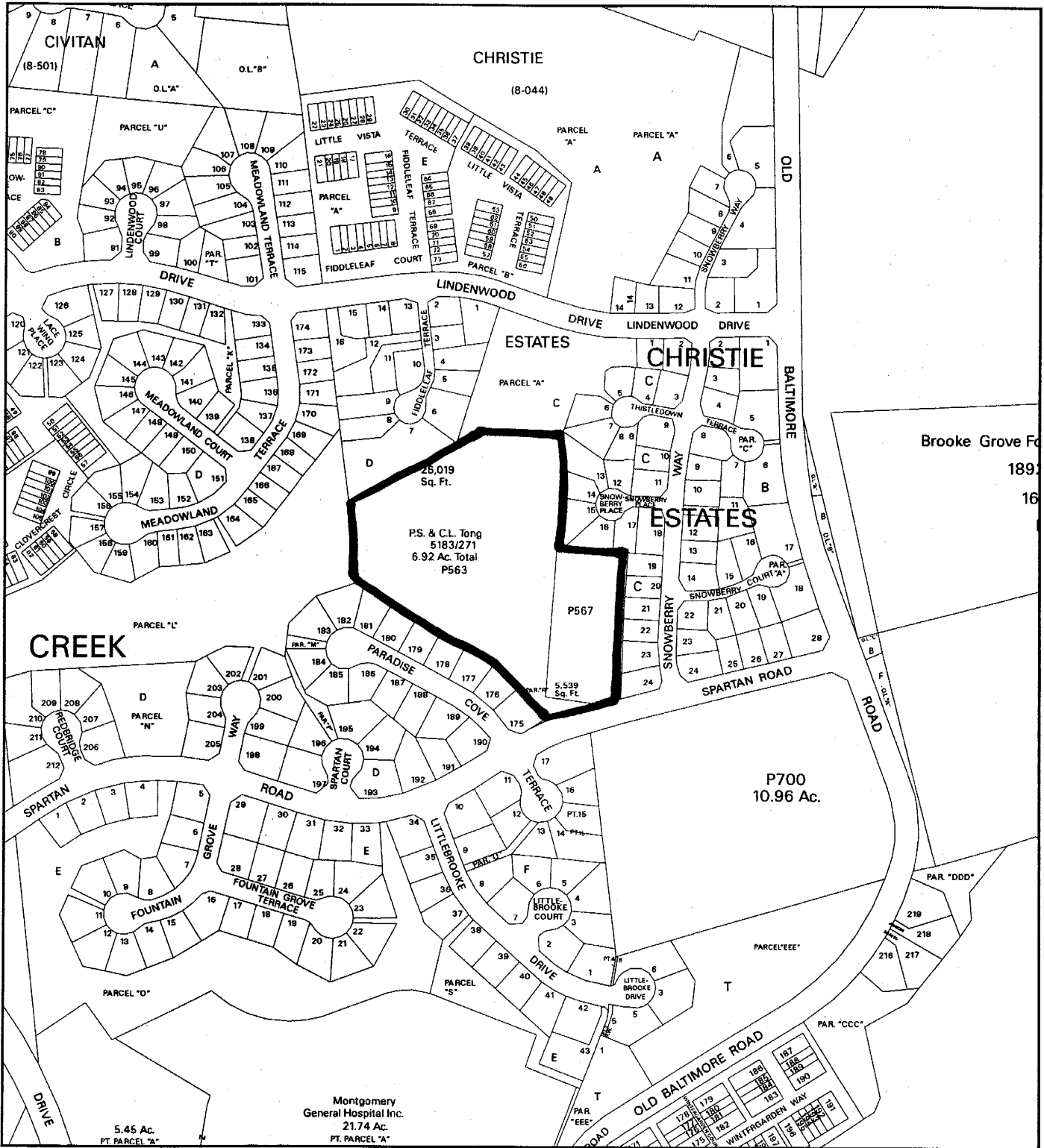


Research & Technology Center 400

1 inch = 400 feet
1 : 4800

MONTGOMERY COUNTY DEPARTMENT OF PARK AND PLANNING
THE MARYLAND-NATIONAL CAPITAL PARK AND PLANNING COMMISSION
8787 Georgia Avenue - Silver Spring, Maryland 20910-3760

TONG SUBDIVISION, LOTS 1 - 13, PAR. A - C (1-05024)



Map compiled on September 07, 2004 at 12:08 PM | Site located on base sheet no - 225NW03

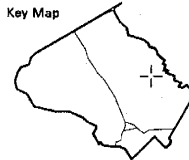
NOTICE

The planimetric, property, and topographic information shown on this map is based on copyrighted Map Products from the Montgomery County Department of Park and Planning of the Maryland -National Capital Park and Planning Commission, and may not be copied or reproduced without written permission from M-NCPPC.

Property lines are compiled by adjusting the property lines to topography created from aerial photography and should not be interpreted as actual field surveys. Planimetric features were compiled from 1:14400 scale aerial photography using stereo photogrammetric methods.

This map is created from a variety of data sources, and may not reflect the most current conditions in any one location and may not be completely accurate or up to date. All map features are approximately within five feet of their true location. This map may not be the same as a map of the same area plotted at an earlier time as the data is continuously updated. Use of this map, other than for general planning purposes is not recommended. - Copyright 1998

Key Map



N



Research & Technology Center



1 inch = 400 feet
1 : 4800

