

Item #8



THE MARYLAND-NATIONAL CAPITAL PARK AND PLANNING COMMISSION

M E M O R A N D U M

DATE: April 29, 2005

TO: Montgomery County Planning Board

FROM: Catherine Conlon
Development Review Division
(301) 495-4542

SUBJECT: Informational Maps for Subdivision Items on the
Planning Board's Agenda for May 05, 2005.

Attached are copies of plan drawings for item # 08, #09, #10, #11, and #12. These subdivision items are scheduled for Planning Board consideration on May 05, 2005. The items are further identified as follows:

Agenda Item #08 - Preliminary Plan 1-05070
Bradley Hills

Agenda Item #09 - Preliminary Plan 1-97058E
First Baptist Church of Damascus

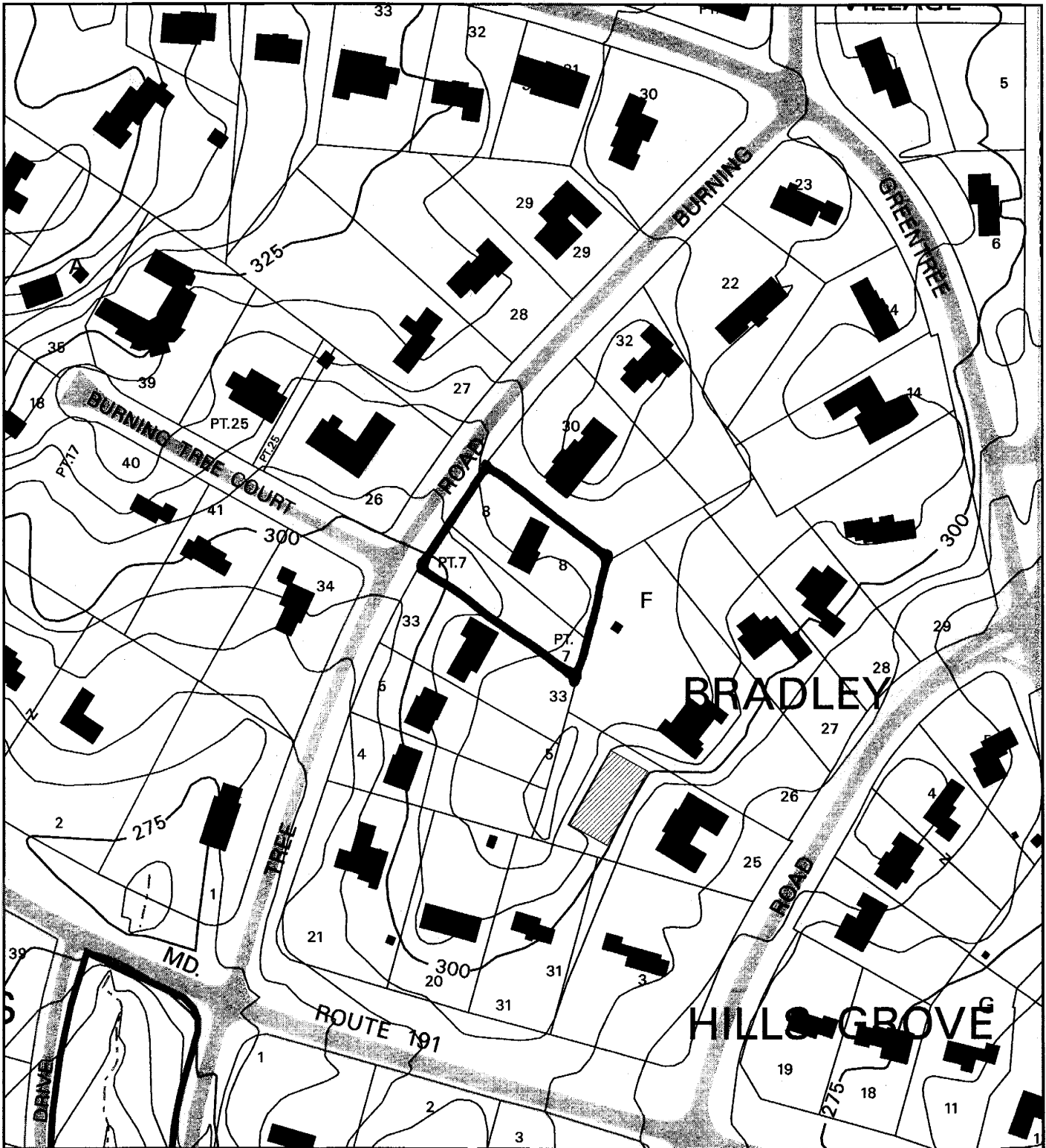
Agenda Item #10 - Pre-Preliminary Plan 7-03022
Nehouse Property

Agenda Item #11 - Preliminary Plan 1-99039
Friendship Commons

Agenda Item #12 - Preliminary Plan 1-05072
Chevy Chase, Sec. 5

Attachment

BRADLEY HILLS GROVE (1-05070)



Map compiled on March 01, 2005 at 4:35 PM | Site located on base sheet no - 211NW06

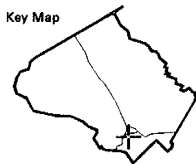
NOTICE

The planimetric, property, and topographic information shown on this map is based on copyrighted Map Products from the Montgomery County Department of Park and Planning of the Maryland-National Capital Park and Planning Commission, and may not be copied or reproduced without written permission from M-NCPPC.

Property lines are compiled by adjusting the property lines to topography created from aerial photography and should not be interpreted as actual field surveys. Planimetric features were compiled from 1:14400 scale aerial photography using stereo photogrammetric methods.

This map is created from a variety of data sources, and may not reflect the most current conditions in any one location and may not be completely accurate or up to date. All map features are approximately within five feet of their true location. This map may not be the same as a map of the same area plotted at an earlier time as the data is continuously updated. Use of this map, other than for general planning purposes is not recommended. - Copyright 1998

Key Map



N

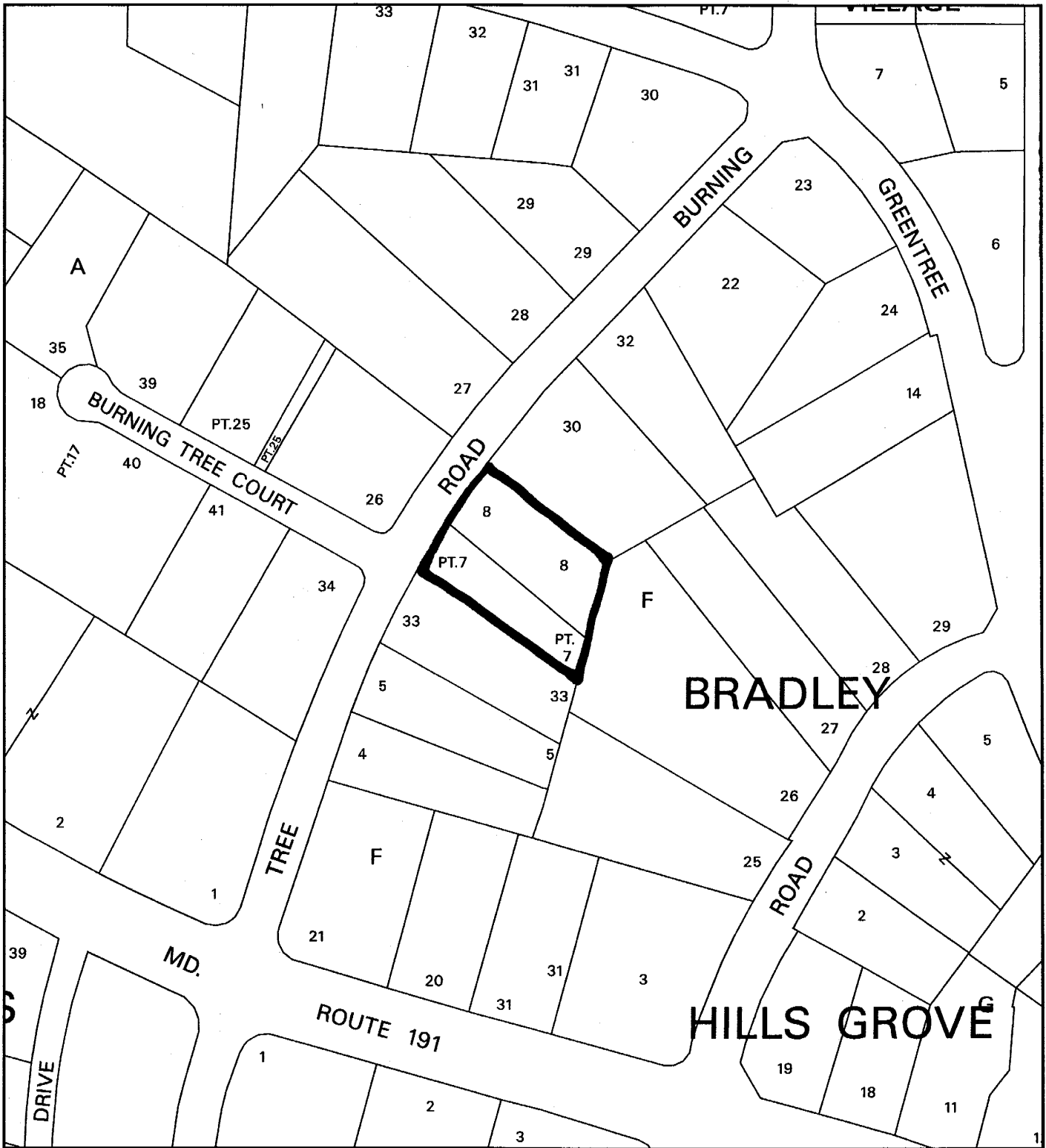


Research & Technology Center



1 inch = 200 feet
1 : 2400

BRADLEY HILLS GROVE (1-05070)



Map compiled on March 01, 2005 at 4:41 PM | Site located on base sheet no - 211NW06

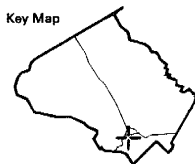
NOTICE

The planimetric, property, and topographic information shown on this map is based on copyrighted Map Products from the Montgomery County Department of Park and Planning of the Maryland-National Capital Park and Planning Commission, and may not be copied or reproduced without written permission from M-NCPPC.

Property lines are compiled by adjusting the property lines to topography created from aerial photography and should not be interpreted as actual field surveys. Planimetric features were compiled from 1:14400 scale aerial photography using stereo photogrammetric methods.

This map is created from a variety of data sources, and may not reflect the most current conditions in any one location and may not be completely accurate or up to date. All map features are approximately within five feet of their true location. This map may not be the same as a map of the same area plotted at an earlier time as the data is continuously updated. Use of this map, other than for general planning purposes is not recommended. - Copyright 1998

Key Map



N



Research & Technology Center



1 inch = 200 feet
1 : 2400

