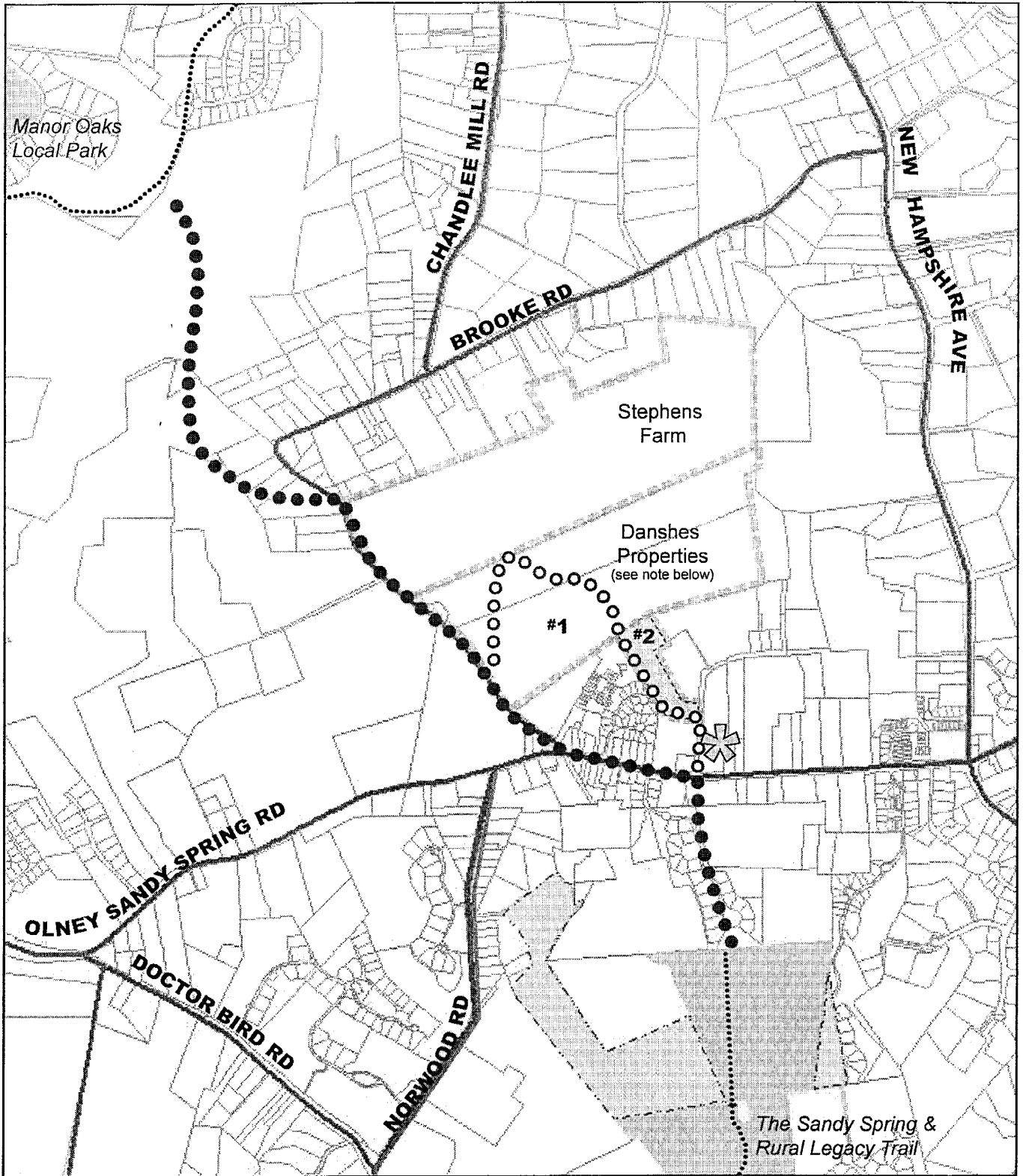








- Parklands**
- Existing Parks
 - Future Parks
- Trail Types**
- Existing Natural Surface
 - Park Trail
 - Sidewalks
 - Public Use Easements



Potential Interim Greenway Trail Alignment

-  Existing Parks
-  The Sandy Spring Museum
-  Existing Trails
-  Future Parks
-  Proposed Rachel Carson Greenway Trail Corridor
-  Proposed Sandy Spring Heritage Loop Trail

Note: There are two properties owned by the Danshes family affected by this proposal. The Greenway would be dedicated at time of subdivision on property #1. Property #2 is 6 acres and is recommended for park acquisition.

Patuxent River Connection Gaps

The area being studied for greenway connections is shown below. The Countywide Park Trails Plan shows a similar area and recommends more detailed study define a trail connection from Rachel Carson Conservation Park to the Patuxent River State Park. The Countywide Park Trails Plan does propose an interim trail connection along Howard Chapel Road until a more permanent, park-like trail connection can be provided.

