

Circle pages

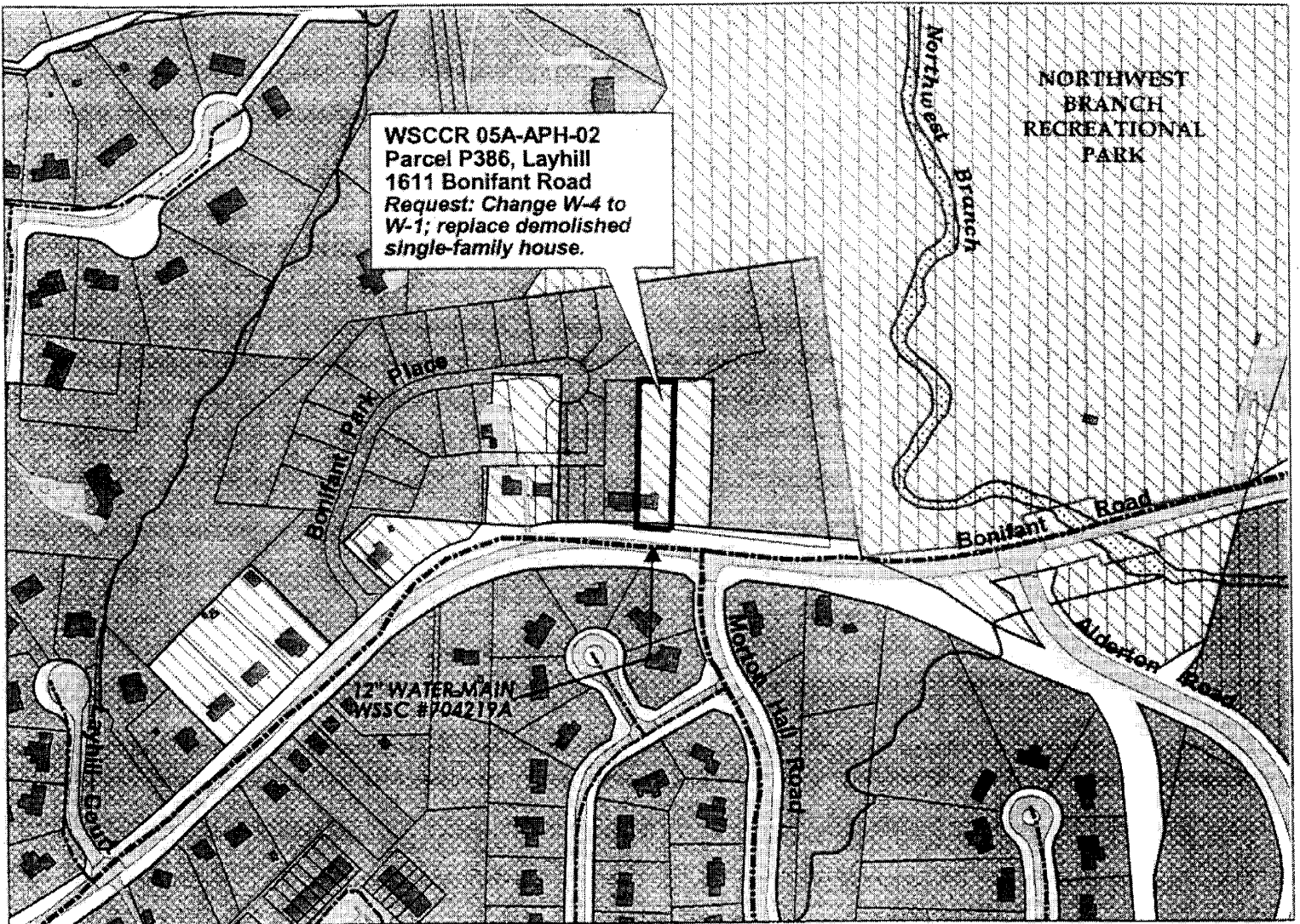
from

Executive Memorandum

May 20, 2005

Water Service Area Categories Map

WSSCR 05A-APH-02 (K. Kahmal / S. Hoosein)



WSSCR 05A-APH-02
 Parcel P386, Layhill
 1611 Bonifant Road
 Request: Change W-4 to
 W-1; replace demolished
 single-family house.

12" WATER MAIN
 WSSC #704219A


Aspen Hill Planning Area map tile: 219NW02 - JR123 Northwest Branch Watershed

500 0 500 1000 1500 Feet



MAP LEGEND

- Property
- WSSC/GIS Tile Grid
- Water Mains**
- 8"- or Smaller-Dia. Mains
- 10" to 15"-Dia. Mains
- 16"- to 24"-Dia. (CIP) Mains
- 30", - to 42"-Dia. (CIP) Mains *
- 48"- or Larger-Dia. (CIP) Mains *
- * No Individual Connections
- Buildings
- Roads - Parking
- Streams
- Ponds - Lakes
- County - State - Federal Parks





Water Service Area Categories

- W-1
- W-3
- W-4
- W-5
- W-6

7

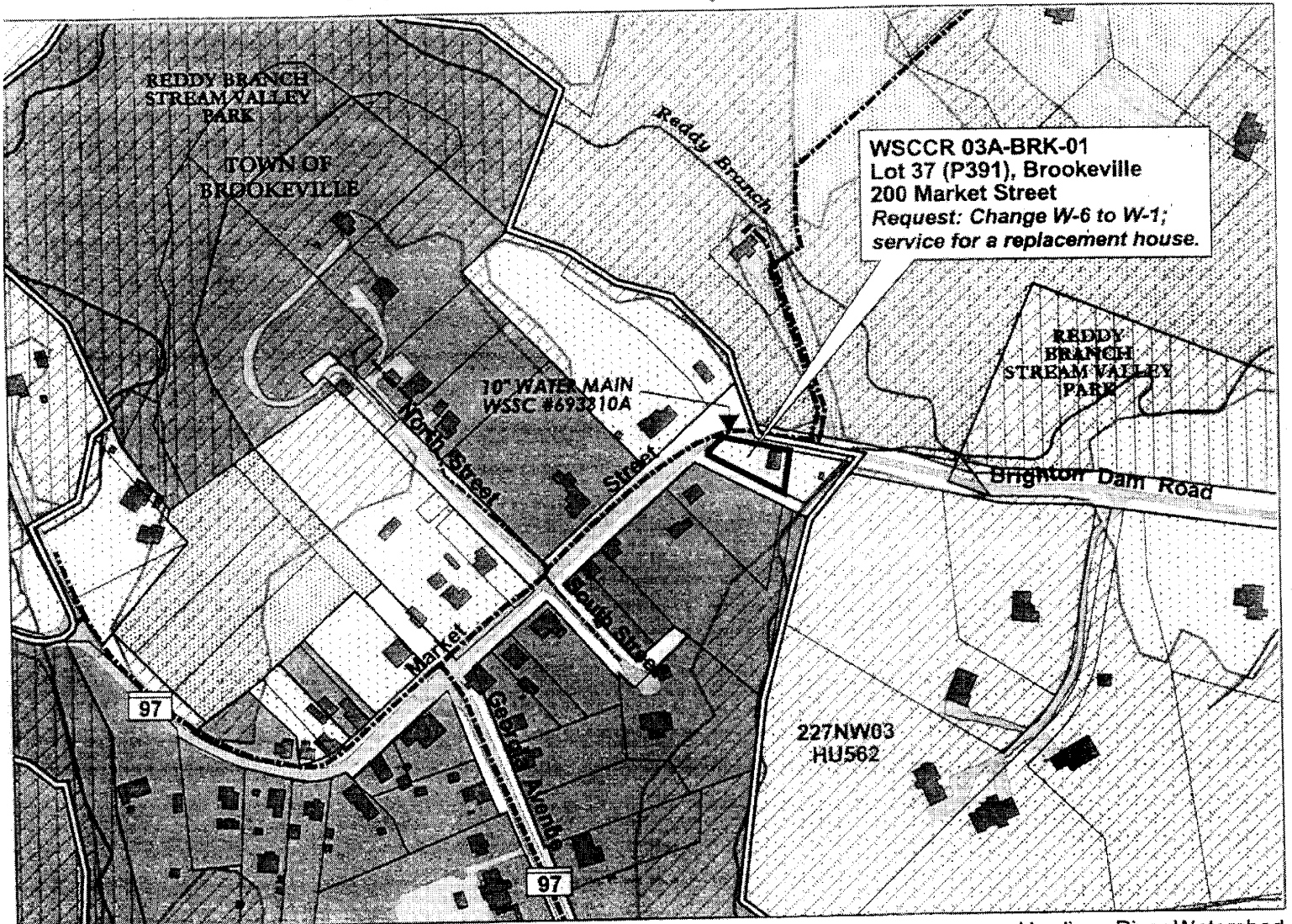
June 2003 Update
 Service Area Categories Map

Montgomery County, Maryland
 Comprehensive Water Supply
 and Sewerage Systems Plan




Water & Wastewater Planning
 3/10/05 - GIS Project File:
 o:\wwteam\ccrs-pas\aspenhill\2005ccrs\05a-aph-02=kahmal=w.apr

Water Service Area Categories Map WSSCR 03A-BRK-01 (Scott Penland)



Olney Planning Area

Hawlings River Watershed



MAP LEGEND



- Property
- WSSC/GIS Tile Grid
- Water Mains**
- 8"- or Smaller-Dia. Mains
- 10" to 15"-Dia. Mains
- 16"- to 24"-Dia. (CIP) Mains
- 30", - to 42"-Dia. (CIP) Mains *
- 48"- or Larger-Dia. (CIP) Mains *
- * No Individual Connections
- Corporate Limits
- Buildings
- Roads - Parking
- Streams
- Ponds - Lakes
- Woodlands
- County - State - Federal Parks

Water Service Area Categories

- W-1
- W-3
- W-4
- W-5
- W-6

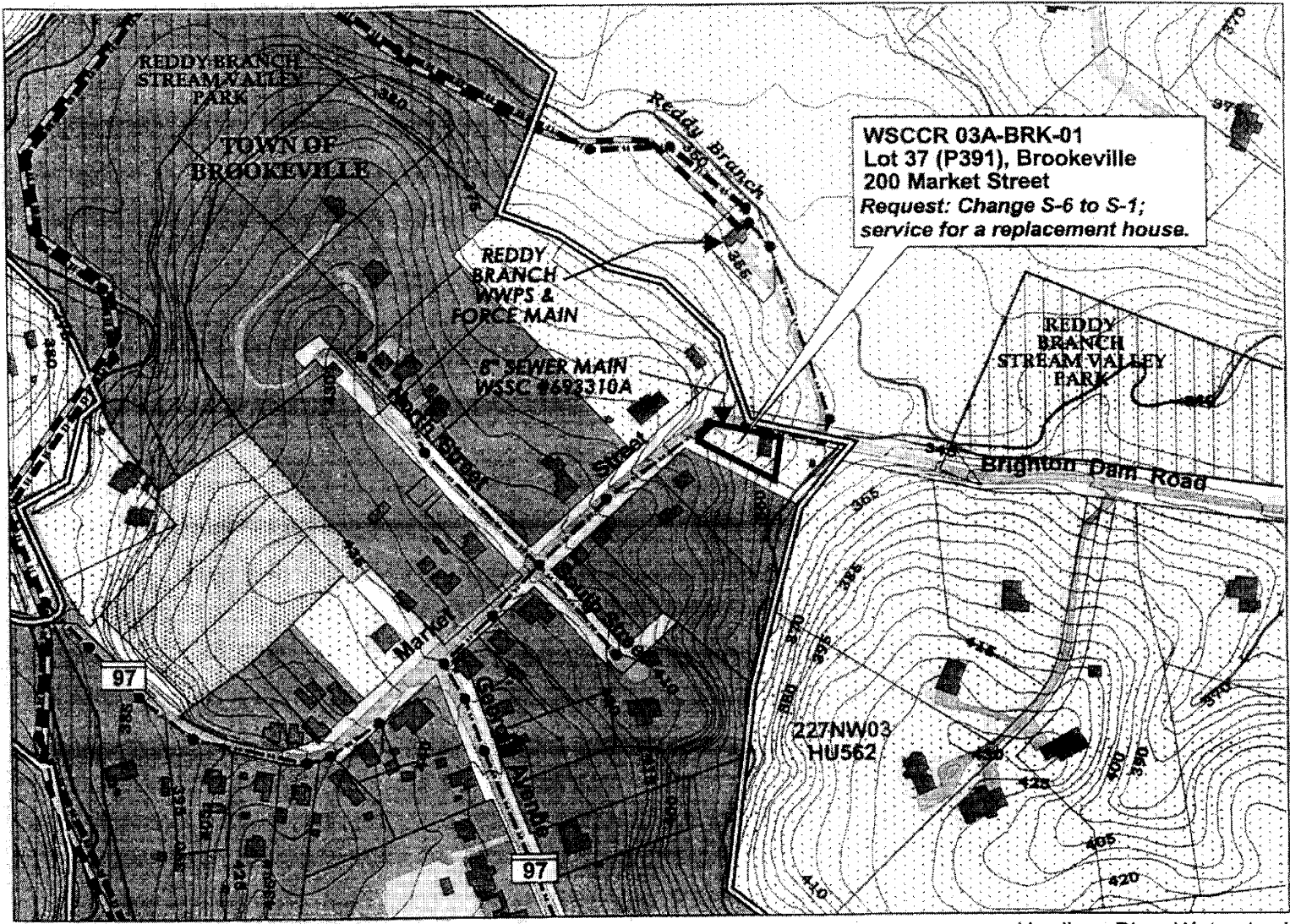
June 2003 Update
Service Area Categories Map

Montgomery County, Maryland
Comprehensive Water Supply
and Sewerage Systems Plan



Watershed Management Division
5/10/05 (Update) - GIS Project File:
o:\wwteam\ccrs-wsheds\hawliogs\2004ccrs\
04a-brk-01=scanion-archer=ws.apr

Sewer Service Area Categories Map WSSCR 03A-BRK-01 (Scott Penland)




WSSCR 03A-BRK-01
 Lot 37 (P391), Brookeville
 200 Market Street
 Request: Change S-6 to S-1;
 service for a replacement house.



MAP LEGEND

- Property
- Sewer Manholes
- Sewer Mains**
 - Small-Diameter, Low-Pressure Mains
 - 6" - to 8"-Diameter Gravity Mains
 - 10" - to 14"-Diameter Gravity Mains
 - 15" - to 18"-Diameter (CIP) Trunk Mains
 - 20" - to 42"-Dia. (CIP) Mains *
 - 48" - or Larger-Diameter (CIP) Trunk Mains *
 - * No Individual Connections
- Corporate Limits
- Topography (C.I. = 5 Feet)
- Buildings
- Roads - Parking
- Streams
- Ponds - Lakes
- County - State - Federal Parks




Sewer Service Area Categories (6/03)

- S-1
- S-3
- S-4
- S-5
- S-6

12

June 2003 Update
 Service Area Categories Map

Montgomery County, Maryland
 Comprehensive Water Supply
 and Sewerage Systems Plan



Watershed Management Division
 5/10/05 (Update)-- GIS Project File:
 o:\wwwteam\ccrs-wsheds\hawliogs\2003ccrs\03a-brk-01=penland=ws.apr