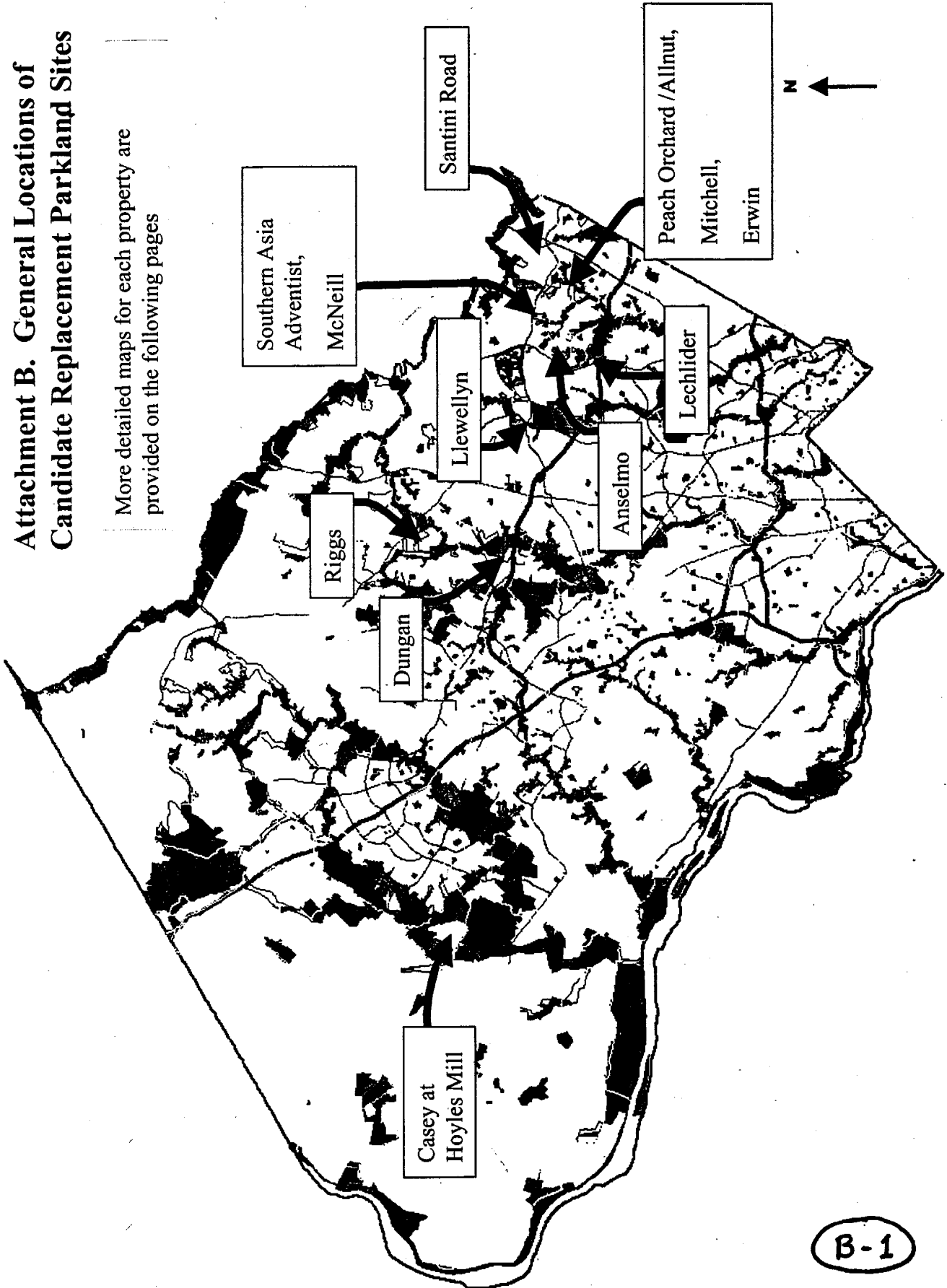
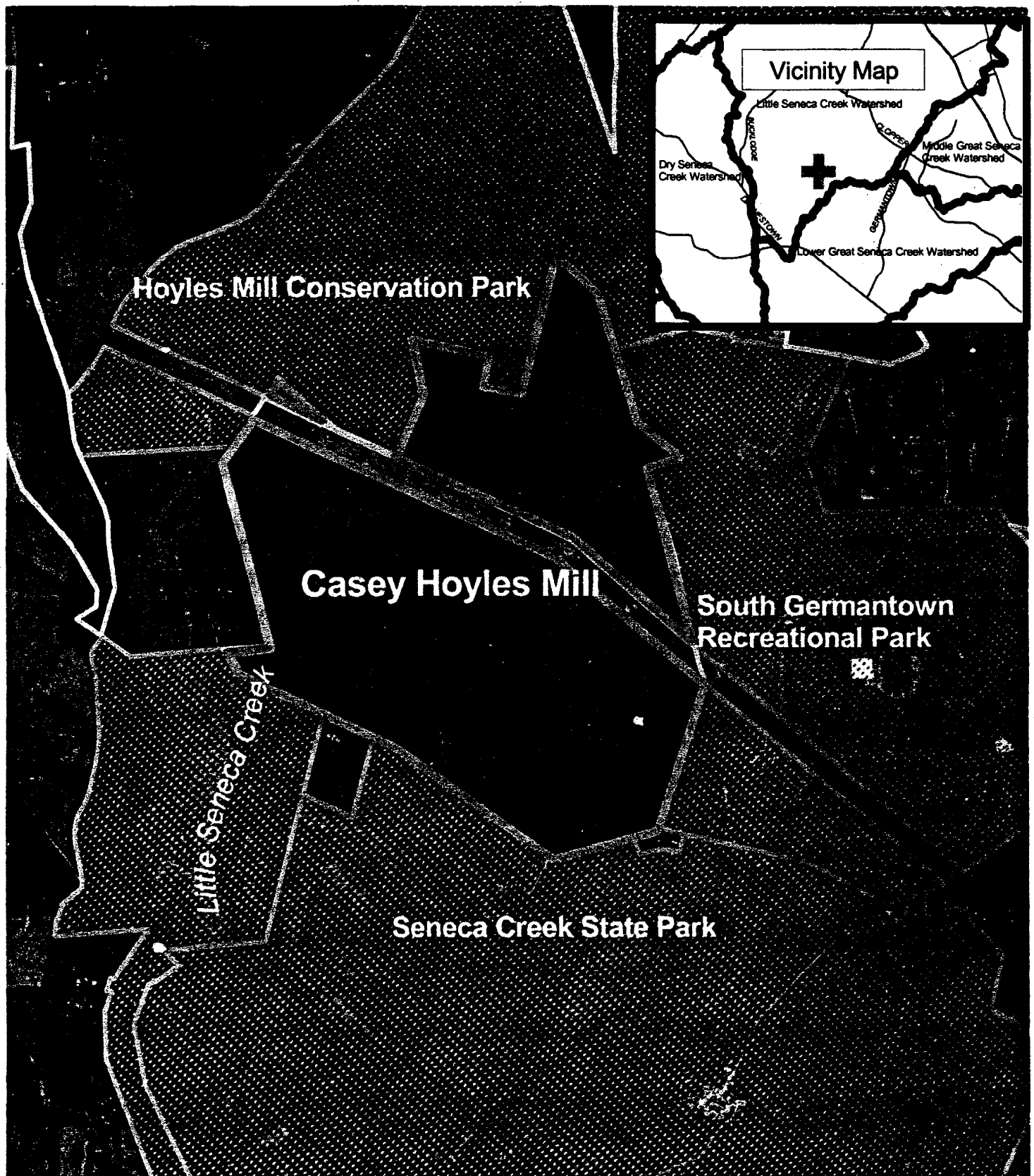


# Attachment B. General Locations of Candidate Replacement Parkland Sites

More detailed maps for each property are provided on the following pages



# Casey Hoyles Mill Property



- Parks**
-  Existing
  -  Proposed
  -  Roads
  -  Streams

500 0 500 1000 Feet

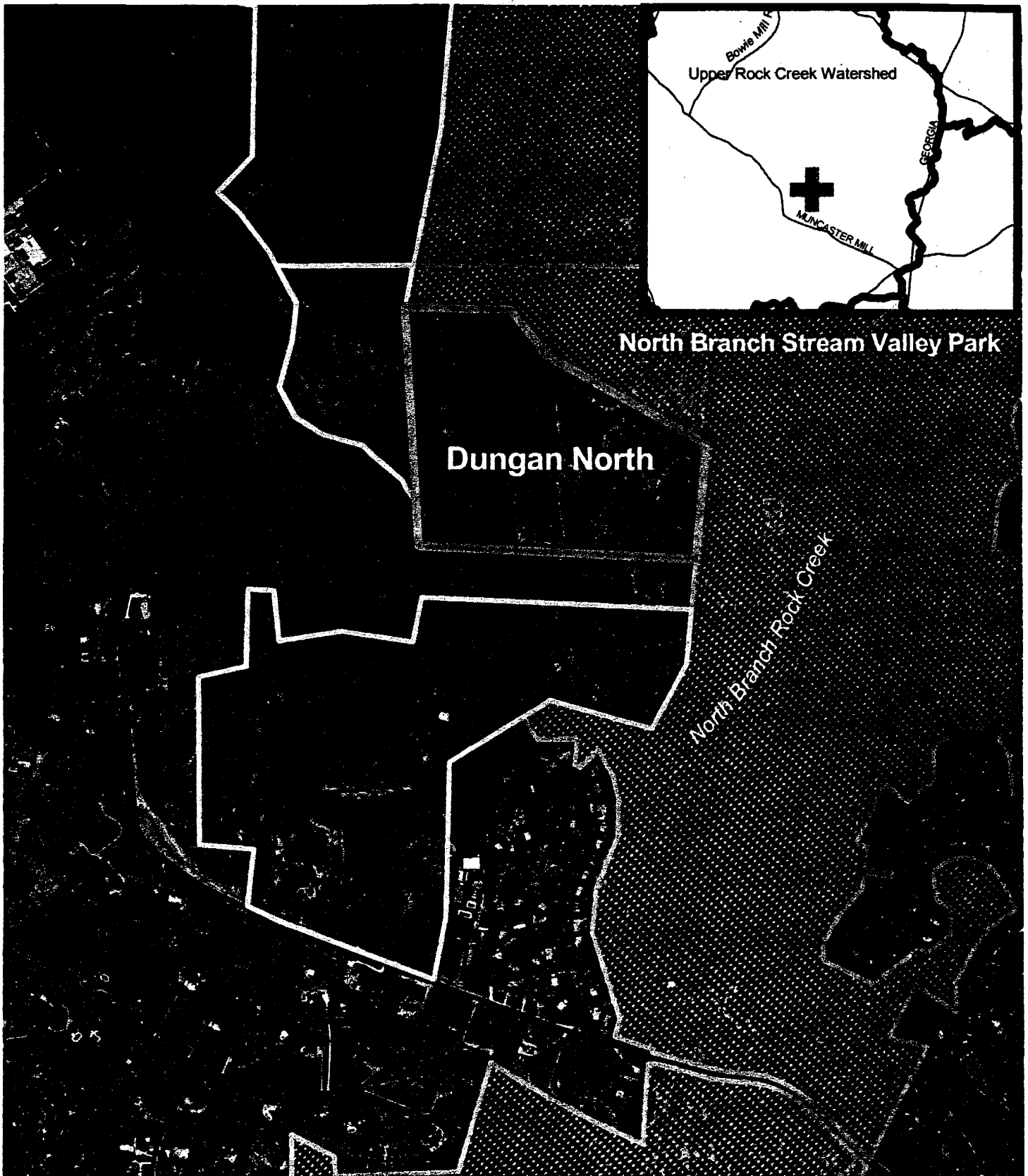


**B-2**



Forest is brown and grass is green in this early Spring 2004 aerial photograph

# Dungan North Property



- Parks
- Existing
  - Proposed
  - Roads
  - Streams

B-3



Forest is brown and grass is green in this early Spring 2004 aerial photograph