


Item #3

M-NCPPC



**MONTGOMERY COUNTY DEPARTMENT OF PARK AND PLANNING**

THE MARYLAND-NATIONAL CAPITAL  
PARK AND PLANNING COMMISSION

8787 Georgia Avenue  
Silver Spring, Maryland 20910-3760  
301-495-4500, [www.mncppc.org](http://www.mncppc.org)

M E M O R A N D U M

DATE: July 22, 2005

TO: Montgomery County Planning Board

FROM: Catherine Conlon  
Development Review Division  
(301) 495-4542

SUBJECT: Informational Maps for Subdivision Items on the  
Planning Board's Agenda for July 28, 2005.

-----

Attached are copies of plan drawings for item #03, #07, #10, and #11. These subdivision items are scheduled for Planning Board consideration on July 28, 2005. The items are further identified as follows:

Agenda Item #03 - Preliminary Plan 1-95042E  
Clarksburg Town Center-Extension

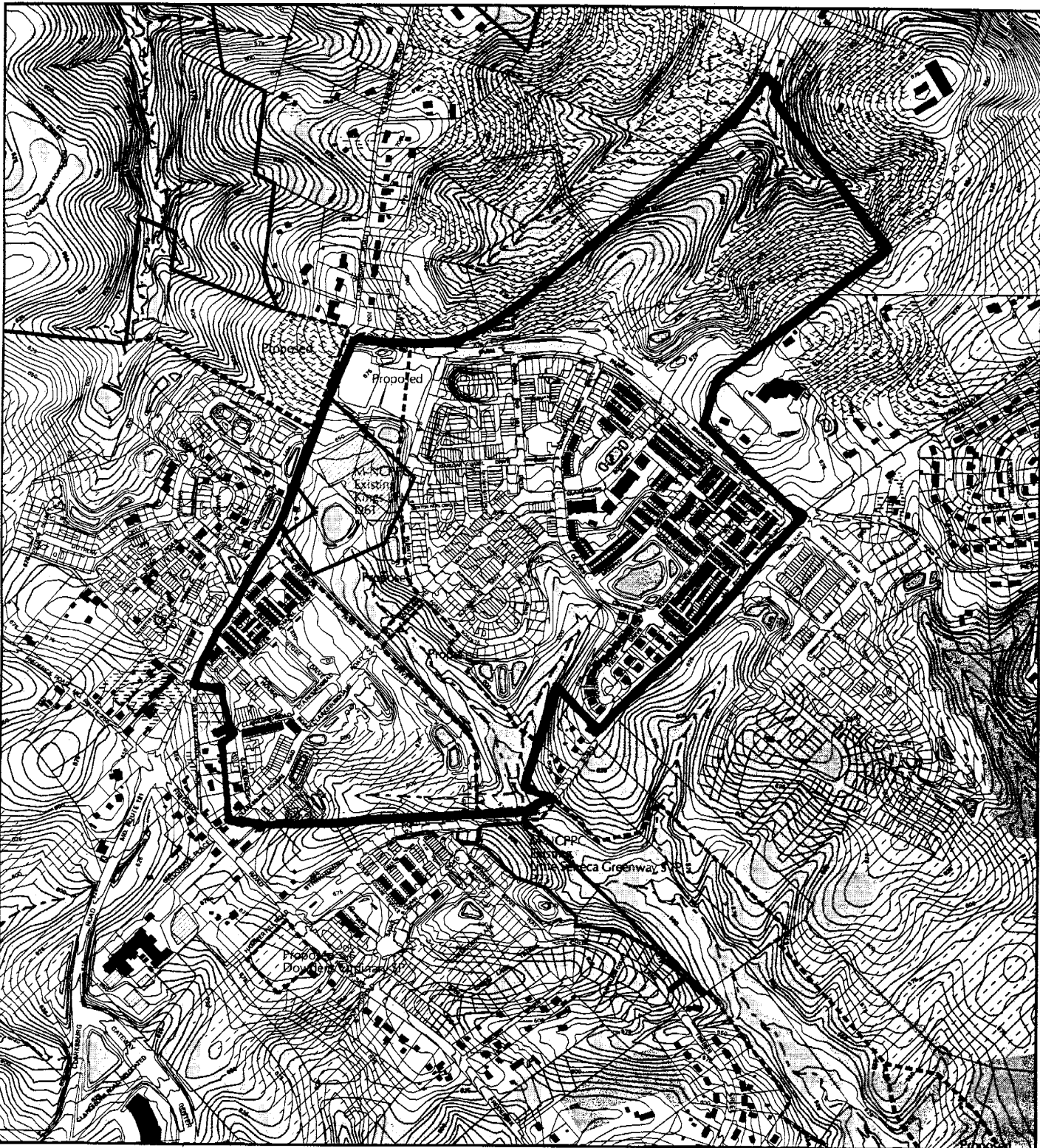
Agenda Item #07 - Preliminary Plan 1-05089  
The Galaxy

Agenda Item #10 - Preliminary Plan 1-04109  
Burtonsville Shopping Center

Agenda Item #11 - Preliminary Plan 1-05086  
Lyttonsville

Attachment

# CLARKSBURG TOWN CENTER (1-95042E)



Map compiled on July 22, 2005 at 12:36 PM | Site located on base sheet no - 233NW13

## NOTICE

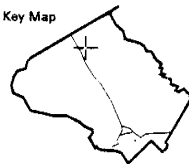
The planimetric, property, and topographic information shown on this map is based on copyrighted Map Products from the Montgomery County Department of Park and Planning of the Maryland -National Capital Park and Planning Commission, and may not be copied or reproduced without written permission from M-NCPPC.

Property lines are compiled by adjusting the property lines to topography created from aerial photography and should not be interpreted as actual field surveys. Planimetric features were compiled from 1:14400 scale aerial photography using stereo photogrammetric methods.

This map is created from a variety of data sources, and may not reflect the most current conditions in any one location and may not be completely accurate or up to date. All map features are approximately within five feet of their true location. This map may not be the same as a map of the same area plotted at an earlier time as the data is continuously updated. Use of this map, other than for general planning purposes is not recommended. - Copyright 1998

**MONTGOMERY COUNTY DEPARTMENT OF PARK AND PLANNING**  
 THE MARYLAND-NATIONAL CAPITAL PARK AND PLANNING COMMISSION  
 8787 Georgia Avenue - Silver Spring, Maryland 20910-3760

Key Map



N



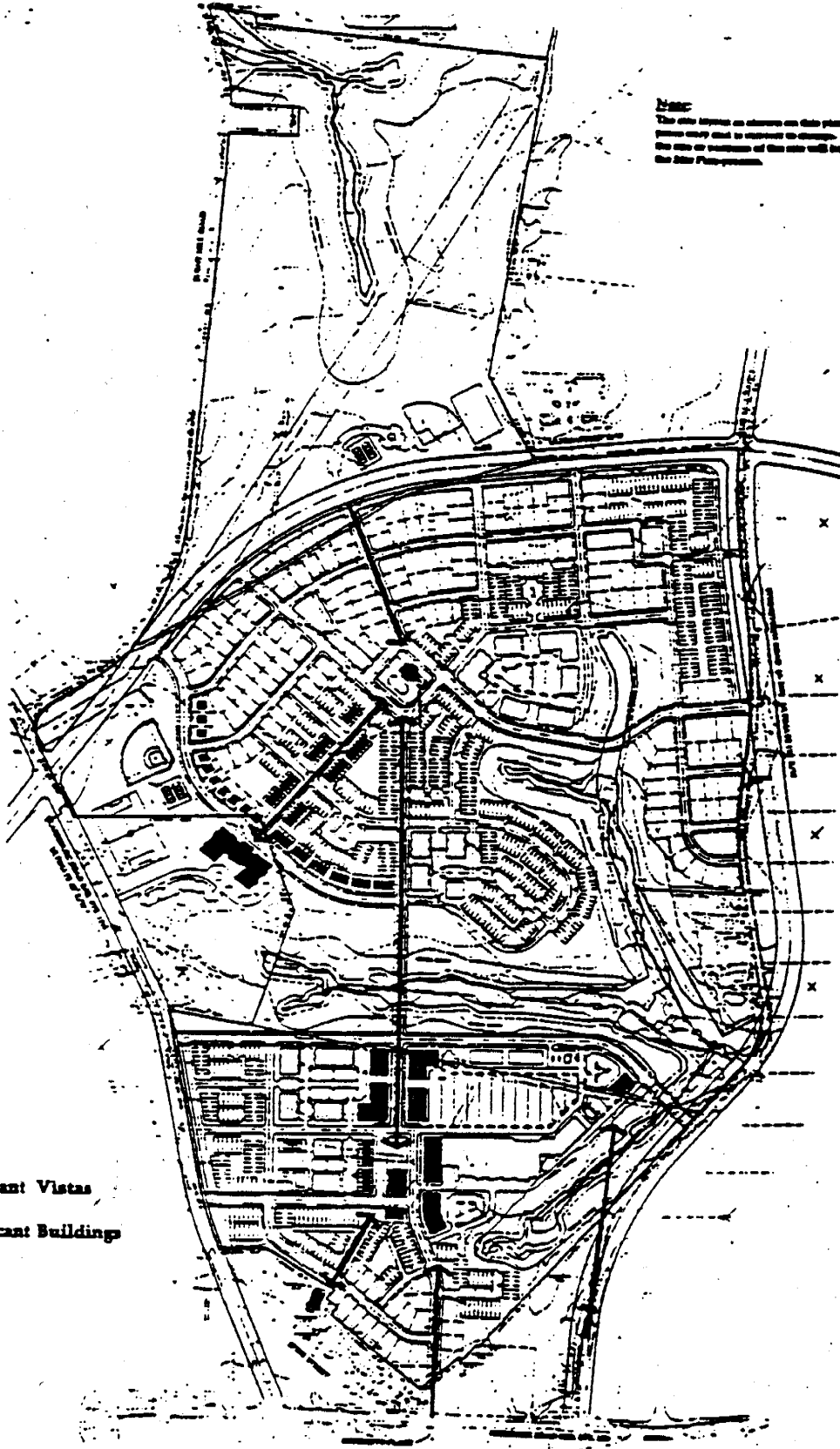
Research & Technology Center





1 inch = 1000 feet  
 1 : 12000



**Note:**  
 The site layout as shown on this plan is for illustrative purposes only and is subject to change. The final layout for the site or portions of the site will be determined during the final development.



**Legend**

-  Important Vistas
-  Significant Buildings

**Exhibit 17**  
**Illustrative Building Plan**