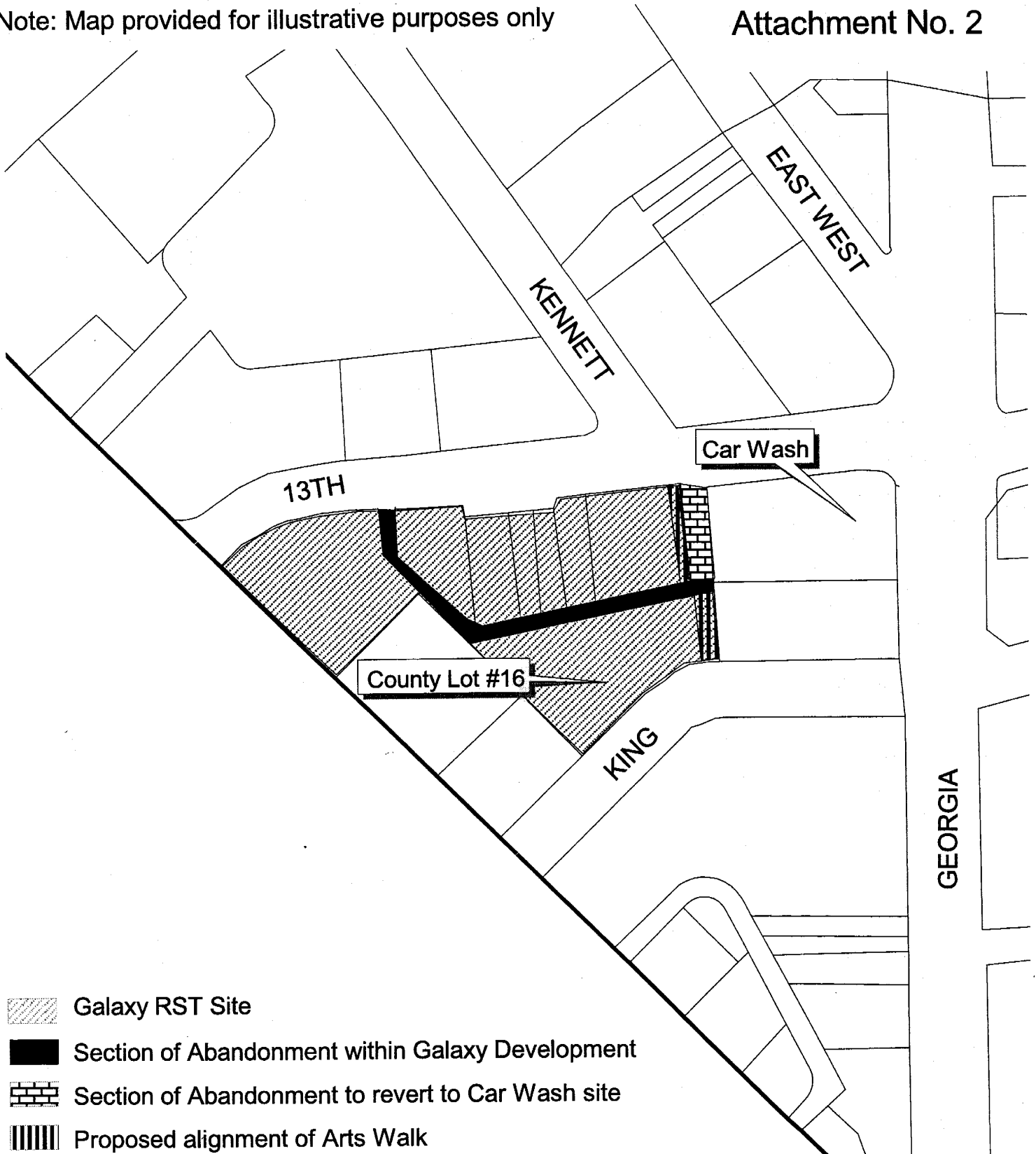






Note: Map provided for illustrative purposes only

Attachment No. 2




-  Galaxy RST Site
-  Section of Abandonment within Galaxy Development
-  Section of Abandonment to revert to Car Wash site
-  Proposed alignment of Arts Walk

Property Diagram for AB 667

Map Compiled On 07-21-2005 at 02:53 PM
Map Scale: 1 inch = 150 feet or 1:1800



 The Maryland-National Capital Park and Planning Commission
 Montgomery County Department of Park and Planning
 Transportation Planning Unit
 6787 Georgia Avenue | Silver Spring, Maryland 20910
 301.495.4525 voice | 301.495.1302 fax | <http://www.mc-mhccpc.org>

DPWT DIME 2000 Street Centerlines
 Property
 Montgomery County

NOTICE
 The planimetric, property, and topographic information shown on this map is based on copyrighted Map Products from the Montgomery County Department of Park and Planning of the Maryland-National Capital Park and Planning Commission, and may not be copied or reproduced without written permission from M-NCPPC.

Property lines are compiled by adjusting the property lines to topography created from aerial photography and should not be interpreted as actual field surveys. Planimetric features were compiled from 1:14400 scale aerial photography using stereo photogrammetric methods. All planimetric and property-based features are collected at 1:2400 scale and are +/- 2.5 feet of their true location.

This map is created from a variety of data sources, and may not reflect the most current conditions in any area location and may not be completely accurate or up to date. This map may not be the same as a map of the same area plotted at an earlier time as the data are continuously updated. Use of this map, other than for general planning purposes, is not recommended. Copyright 2003.



ABRAMS & WEST, P.C.

ATTORNEYS AT LAW

SUITE 760N

4550 MONTGOMERY AVENUE

BETHESDA, MARYLAND 20814-3304

(301) 951-1550

FAX: (301) 951-1543

KENNETH R. WEST
STANLEY D. ABRAMS
BROOKE A. DAVIES

PRACTICING IN MARYLAND AND
THE DISTRICT OF COLUMBIA


JAMES L. PARSONS, JR.
OF COUNSEL

WRITER'S DIRECTOR NUMBER
(301) 951-1540

EMAIL "sabrums@awsdlaw.com"

June 9, 2005

Mr. Michael Cassidy
Montgomery County Dept. of
Public Works & Transportation
101 Monroe Street
Rockville, MD 20850



**RE: Petition of RST Development
For Alley Abandonment
Abandonment No. AB667
Block "D" South Silver Spring**

Dear Mr. Cassidy:

I represent William Calomiris Company, owner of the Car Wash property at the corner of 13th Street and Georgia Avenue, Silver Spring, Maryland more particularly identified as Lot 2, Block D, Silver Spring Subdivision. My clients property is just east of the public alley subject of this abandonment located within Block "D" being the block bounded on the west by Eastern Avenue, north by 13th Street; east by Georgia Avenue; and the south by King Street.

I appeared on behalf of my client at the abandonment hearing conducted on February 23, 2005 in opposition to the abandonment. Please be advised that pursuant to subsequent discussions with the Petitioner, my client withdraws his opposition and any procedural substantive objections raised at the hearing. We now support the abandonment of the entire alley and hope you will recommend its abandonment to the County Council.

Very truly yours,

Stanley D. Abrams

SDA:dw

cc: William Calomiris
Patricia Harris, Esq.