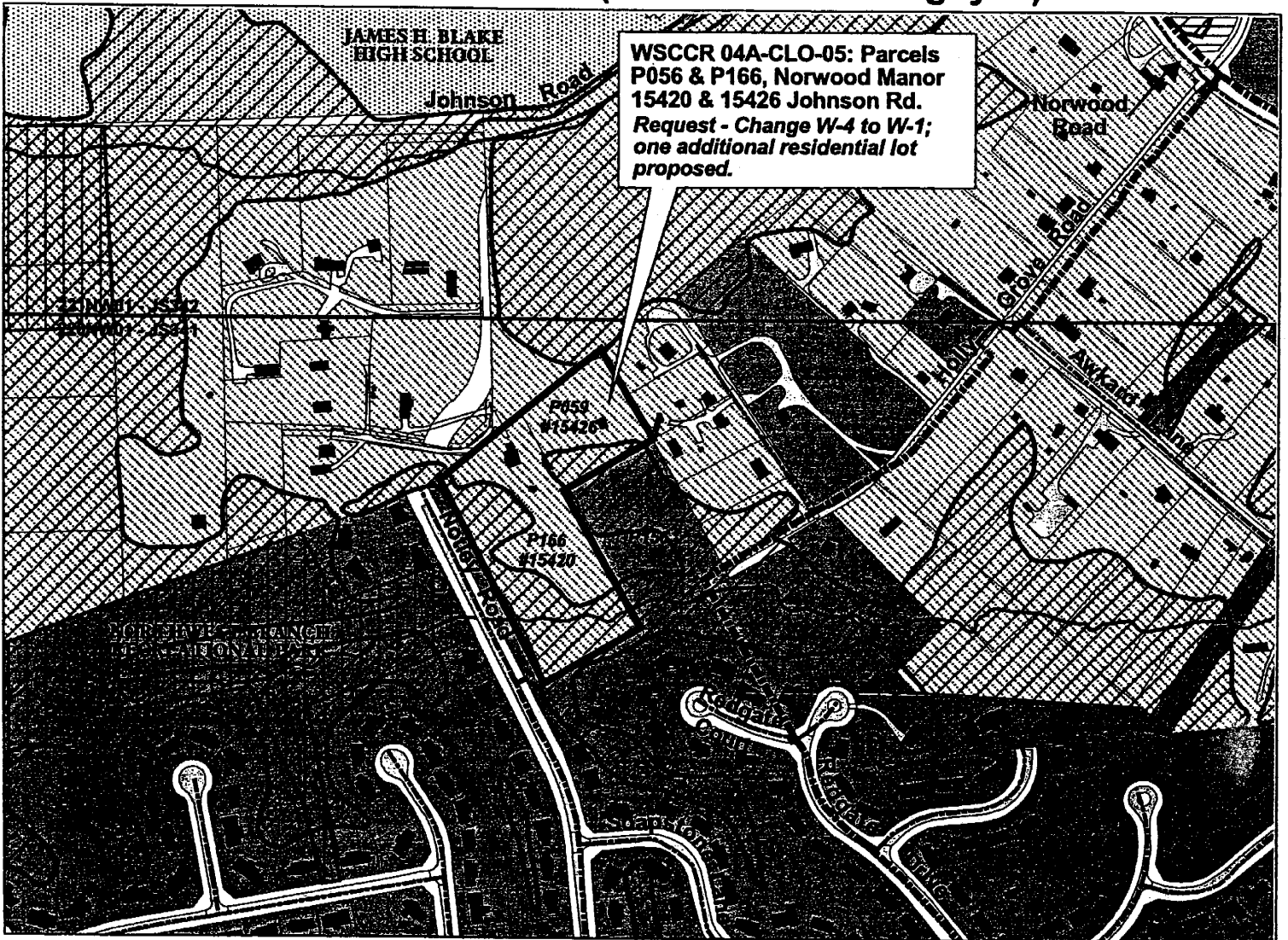



Water Service Area Categories Map WSSCR 04A-CLO-05 (Son Tran & Lien Nguyen)



Cloverly - Norwood Planning Area

Northwest Branch Watershed



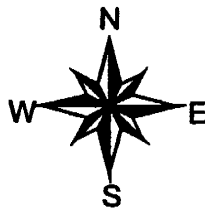
MAP LEGEND

- Properties (3/02)
- WSSC/GIS Tile Grid
- Water Mains**
 - 8"- or Smaller-Dia. Mains
 - 10" to 15"-Dia. Mains
 - 16"- to 24"-Dia. (CIP) Mains
 - 30"- to 42"-Dia. (CIP) Mains *
 - 48"- or Larger-Dia. (CIP) Mains *
- * No Individual Connections

- Buildings
- Roads - Parking
- Streams
- Ponds - Lakes
- Woodlands
- Parks

Water Service Area Categories

- W-1
- W-3
- W-4
- W-5
- W-6



7

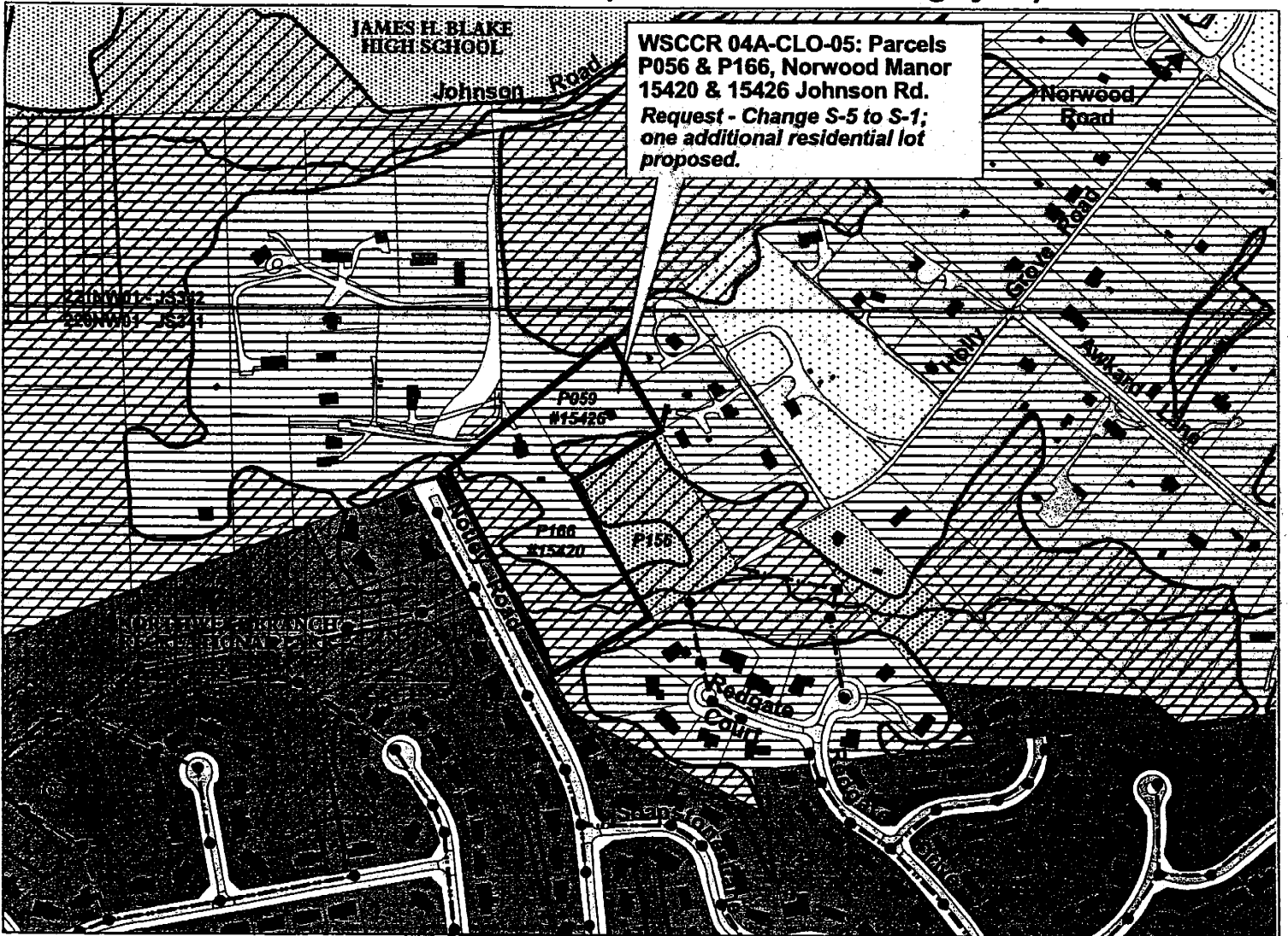
June 2003 Update
Service Area Categories Map

Montgomery County, Maryland
Comprehensive Water Supply
and Sewerage Systems Plan




Watershed Management Division
9/15/04 - GIS Project File:
o:\wwteam\ccrs-wsheds\northwestbr\2004ccrs\04a-clo-05=tran-nguyen-ws.apr

Sewer Service Area Categories Map WSSCR 04A-CLO-05 (Son Tran & Lien Nguyen)




Cloverty - Norwood Planning Area

Northwest Branch Watershed



MAP LEGEND

- Properties (3/02)
- WSSC/GIS Tile Grid
- Sewer Manholes
- Sewer Mains**
 - Small-Diameter, Low-Pressure Mains
 - 6"- to 8"-Diameter Gravity Mains
 - 10"- to 14"-Diameter Gravity Mains
 - 15"- to 18"-Diameter (CIP) Trunk Mains
 - 20"- to 42"-Dia. (CIP) Mains *
 - 48"- or Larger-Diameter (CIP) Trunk Mains *
 - * No Individual Connections
- Buildings
- Roads - Parking
- Streams
- Ponds - Lakes
- Woodlands
- Parks
- Sewer Service Area Categories (6/03)**
 - S-1
 - S-3
 - S-4
 - S-5
 - S-6



June 2003 Update
Service Area Categories Map

Montgomery County, Maryland
Comprehensive Water Supply
and Sewerage Systems Plan



8

Watershed Management Division
9/15/04 - GIS Project File:
o:\wwteam\ccrs-wsheds\northwestbr\2004ccrs\04a-clo-05stran-nguyen.wa

