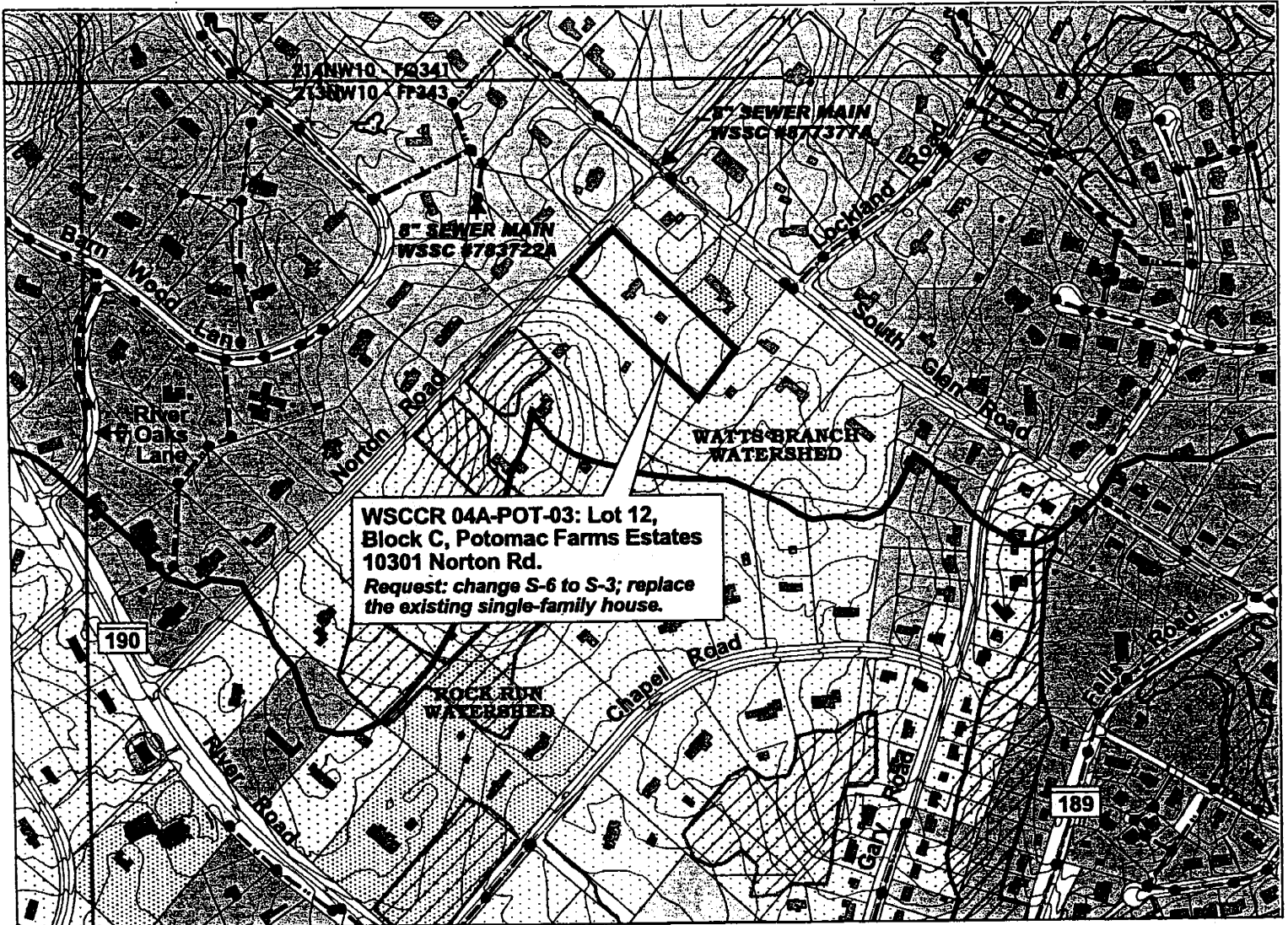



# Sewer Service Area Categories Map WSSCR 04A-POT-03 (Gladys Antezana)

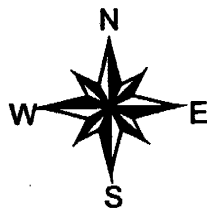


Potomac - Cabin John Planning Area



### MAP LEGEND

- Properties (3/02)
  - WSSC/GIS Tile Grid
  - Sewer Manholes
  - Sewer Mains**
    - Small-Diameter, Low-Pressure Mains
    - 6"- to 8"-Diameter Gravity Mains
    - 10"- to 14"-Diameter Gravity Mains
    - 15"- to 18"-Diameter (CIP) Trunk Mains
    - 20"- to 42"-Dia. (CIP) Mains \*
    - 48"- or Larger-Diameter (CIP) Trunk Mains \*
    - \* No Individual Connections
  - Topography (C.I. = 5 Feet)
  - Buildings
  - Roads - Parking
  - Watersheds
  - Streams
  - Ponds - Lakes
  - Woodlands
- 
- Sewer Service Area Categories (6/03)**
- S-1
  - S-3
  - S-4
  - S-5
  - S-6



June 2003 Update  
Service Area Categories Map

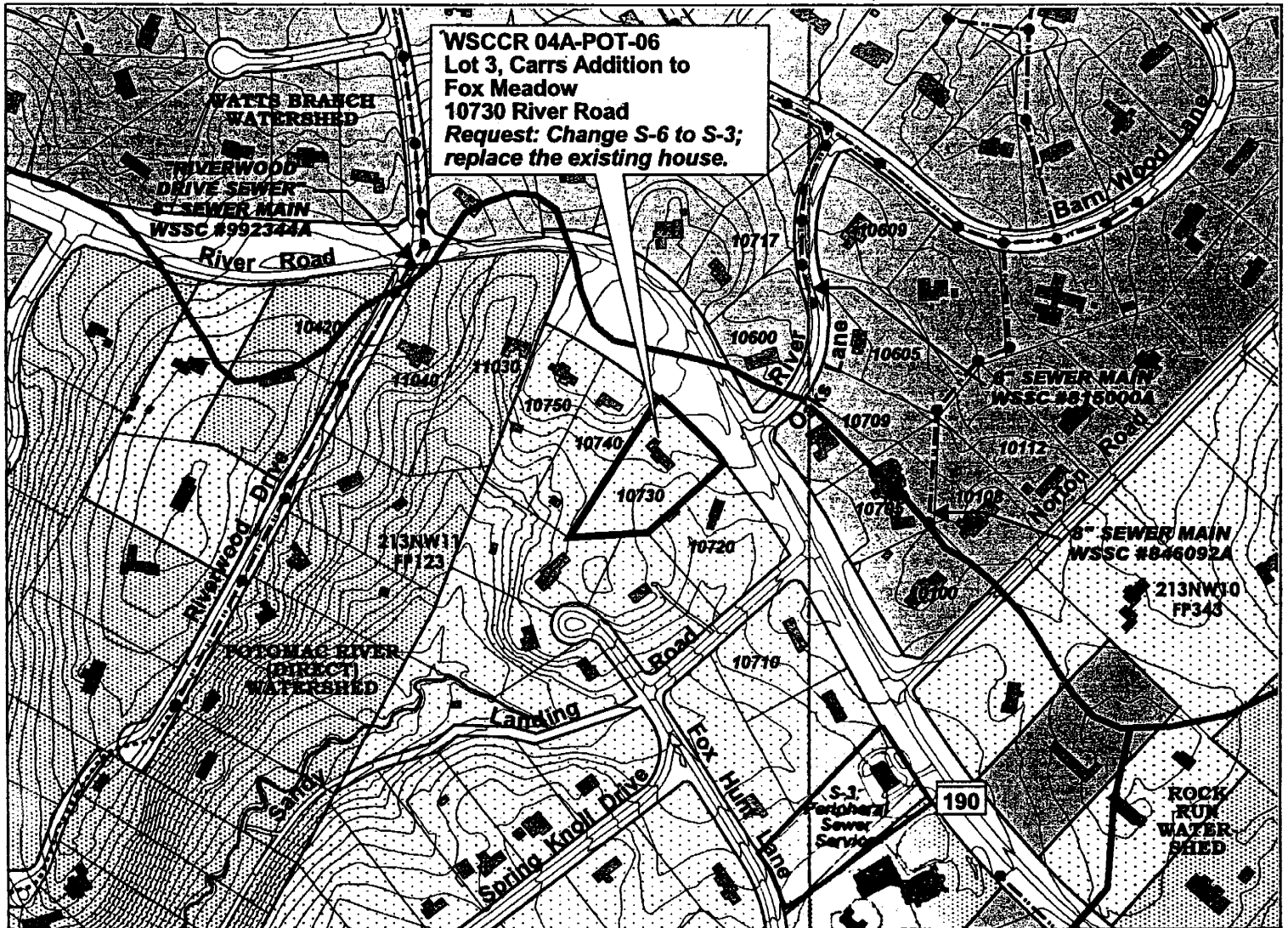
Montgomery County, Maryland  
Comprehensive Water Supply  
and Sewerage Systems Plan




49

Watershed Management Division  
9/9/04 - GIS Project File:  
o:\wwteam\ccrs-wsheds\wattsbr  
2004ccrs\04a-pot-03=antezana-s.apr

# Sewer Service Area Categories Map WSSCR 04A-POT-06 (Elias Manos)




Potomac - Cabin John Planning Area



### MAP LEGEND

- Property
- WSSC/GIS Tile Grid
- Sewer Manholes
- Sewer Mains**
  - Small-Diameter, Low-Pressure Mains
  - 6"- to 8"-Diameter Gravity Mains
  - 10"- to 14"-Diameter Gravity Mains
  - 15"- to 18"-Diameter (CIP) Trunk Mains
  - 20"- to 42"-Dia. (CIP) Mains \*
  - 48"- or Larger-Diameter (CIP) Trunk Mains \*
- \* No Individual Connections
- Topography (C.I. = 5 Feet)
- Buildings
- Roads - Parking
- Watersheds
- Streams
- Ponds - Lakes



### Sewer Service Area Categories (6/03)

- S-1
- S-3
- S-4
- S-5
- S-6

51

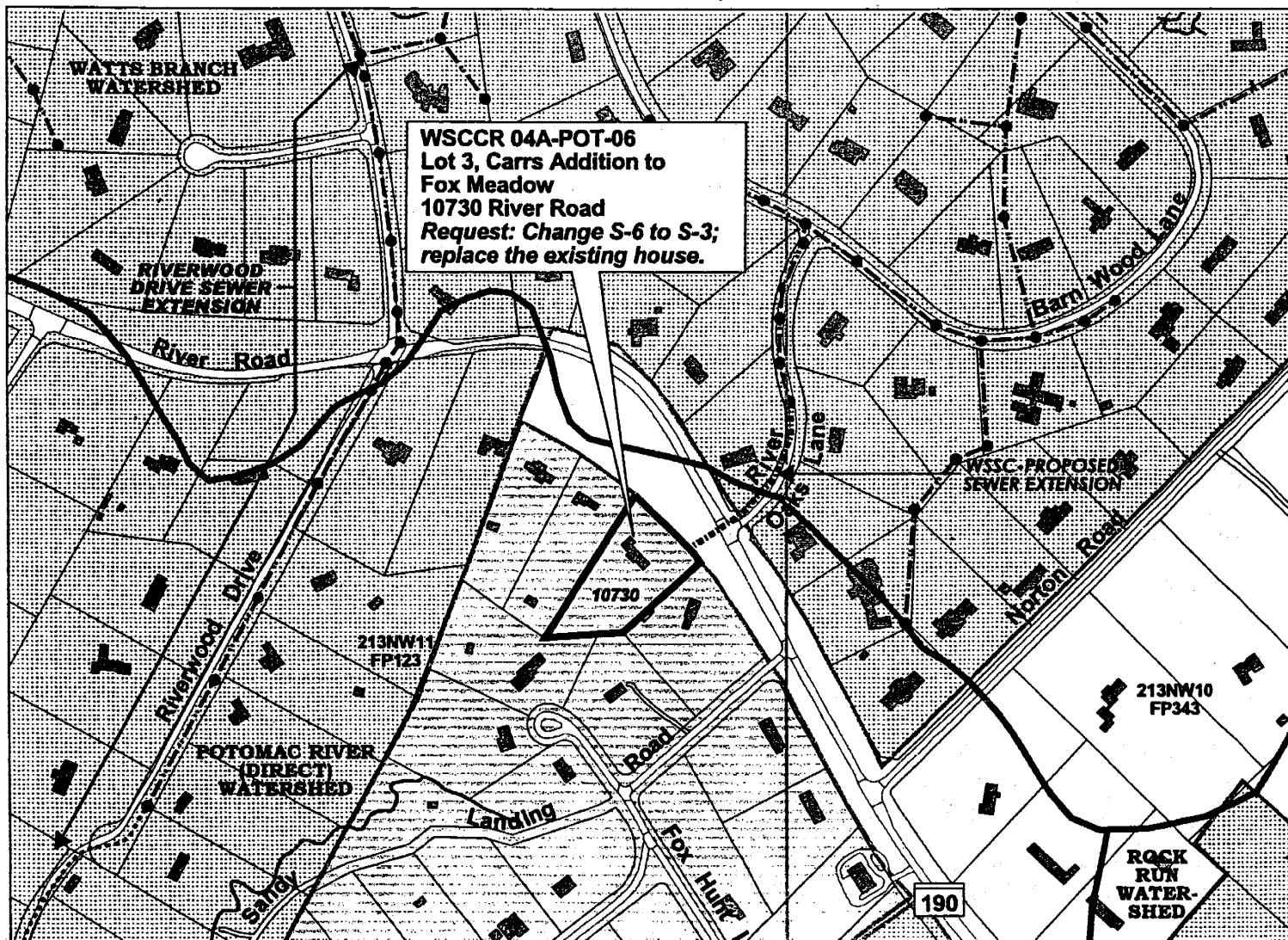
June 2003 Update  
Service Area Categories Map

Montgomery County, Maryland  
Comprehensive Water Supply  
and Sewerage Systems Plan



Watershed Management Division  
11/16/04 - GIS Project File:  
o:\wwteam\ccrs-wsheds\potomacdirect\2004ccrs\04a-pot-04=manos=s.apr

# Sewer Service Restrictions/Conditions Map WSSCR 04A-POT-06 (Elias Manos)




Potomac - Cabin John Planning Area



### MAP LEGEND

- Property
- WSSC/GIS Tile Grid
- Sewer Manholes
- Sewer Mains**
- Small-Diameter, Low-Pressure Mains
- 
- 
- 
- 
- 
- \* No Individual Connections
- Buildings
- Roads - Parking
- Watersheds
- Streams
- Ponds - Lakes
- 2002 Potomac Master Plan Recommended Sewer Service Area
- Riverwood Dr. Restricted Sewer Service Area \*\*



\*\*Properties located within this area may not receive public sewer service via the Riverwood Drive sewer main extension, or from an extension from that main.

52

Water/Sewer Service Area  
Category Map Amendment

Montgomery County, Maryland  
Comprehensive Water Supply  
and Sewerage Systems Plan



Watershed Management Division  
11/16/04 - GIS Project File:  
o:\wwteam\ccrs-wsheds\potomacdirect\2004ccrs\04a-pot-06=manos=s.apr