
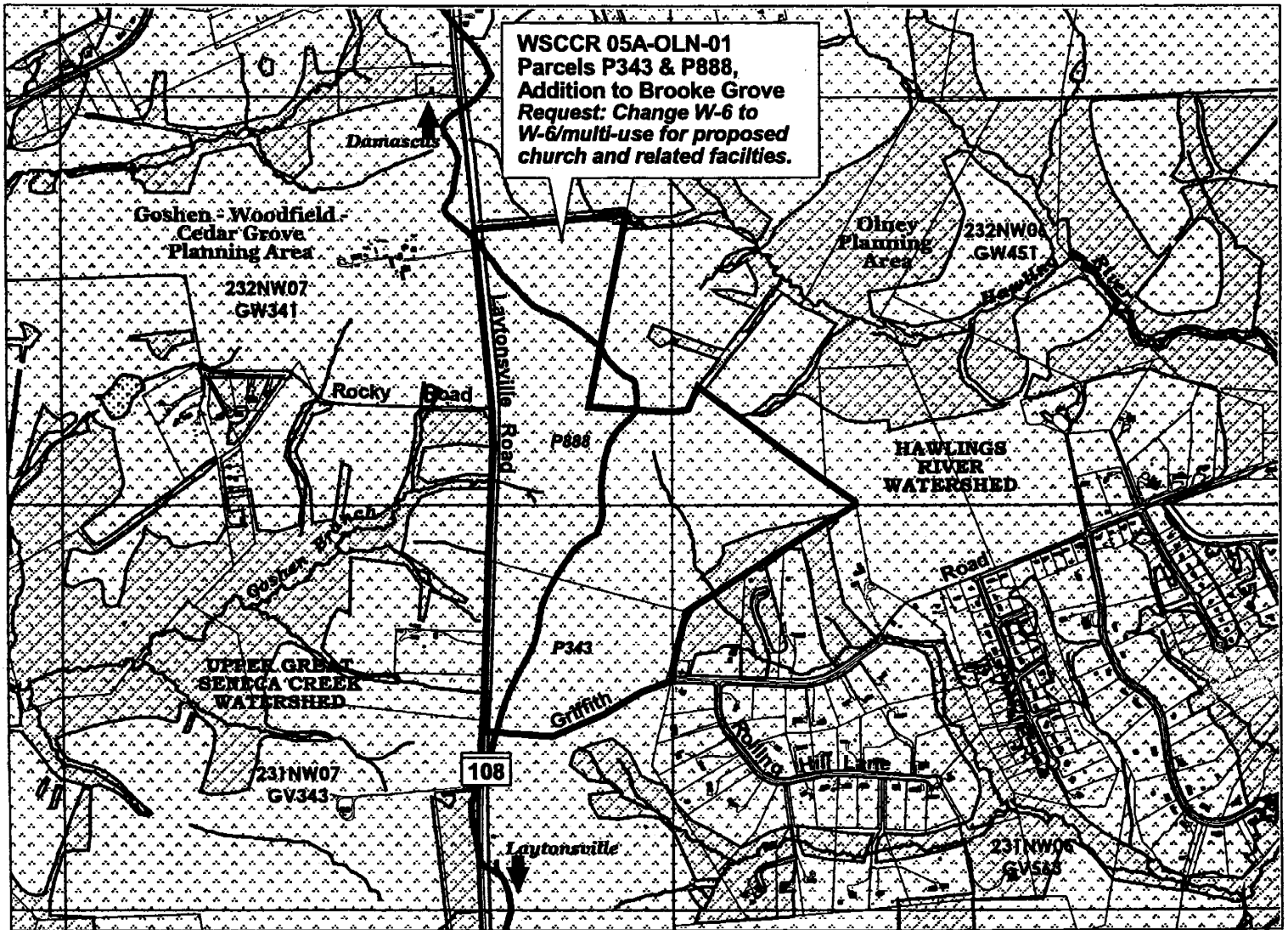


Water Service Area Categories Map

WSSCR 05A-OLN-01 (Greenhorne & O'Mara / Derwood Bible Church)

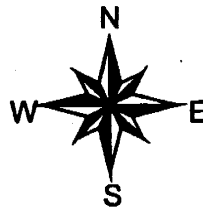


MAP LEGEND

- Property
- WSSC/GIS Tile Grid
- Buildings
- Roads
- Watersheds
- Streams
- Ponds - Lakes
- Woodlands
- M-NCPPC Planning Areas


Water Service Area Categories

- W-1
- W-3
- W-4
- W-5
- W-6



June 2003 Update
Service Area Categories Map

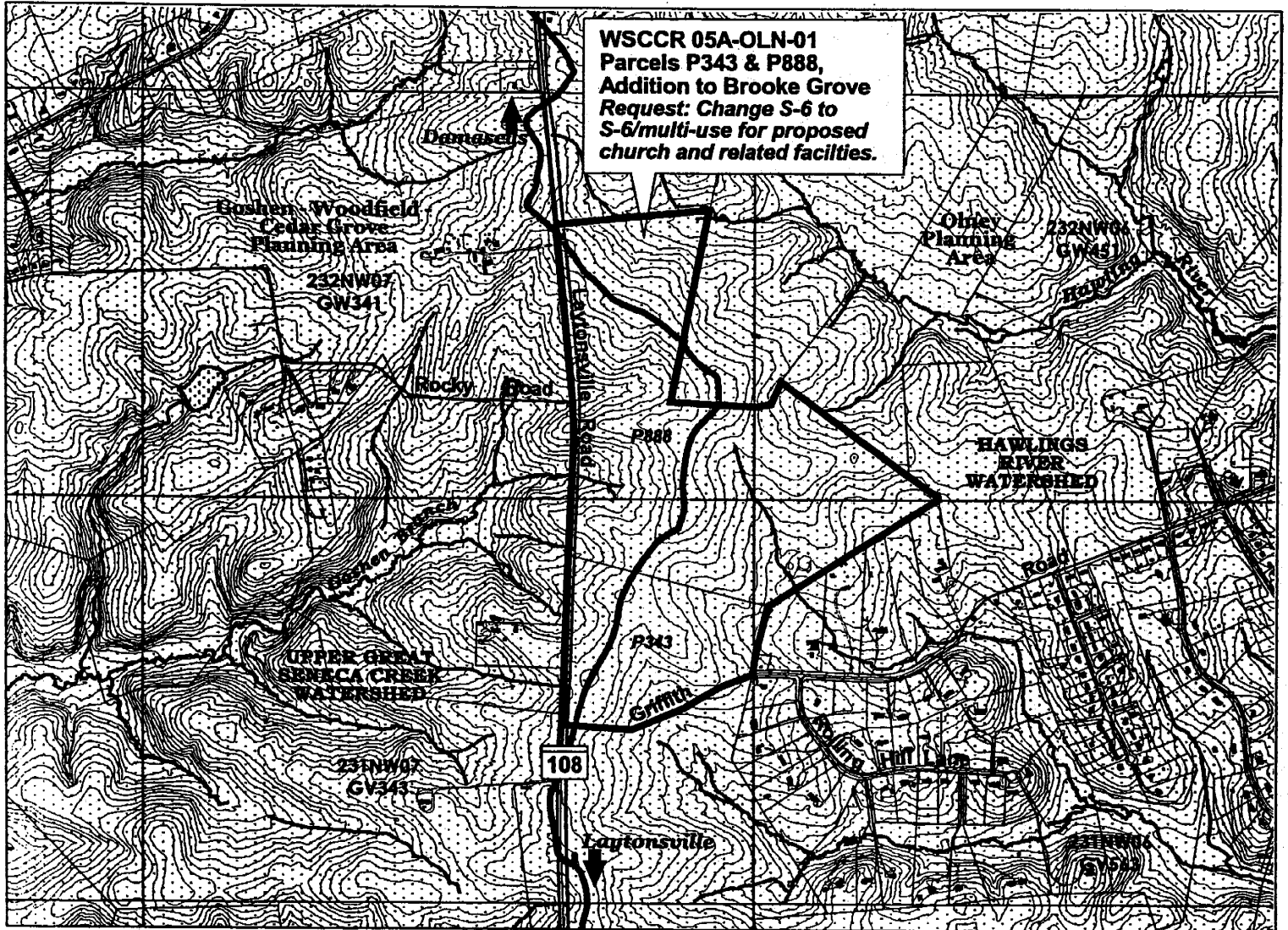
Montgomery County, Maryland
Comprehensive Water Supply
and Sewerage Systems Plan



91


Sewer Service Area Categories Map

WSSCR 05A-OLN-01 (Greenhorne & O'Mara / Derwood Bible Church)




MAP LEGEND

- Property
- WSSC/GIS Tile Grid
- Topography (C.I. = 5 Feet)
- Buildings
- Roads
- Watersheds
- Streams
- Ponds - Lakes
- M-NCPPC Planning Areas
- Sewer Service Area Categories (6/03)**
- S-1
- S-3
- S-4
- S-5
- S-6



June 2003 Update
Service Area Categories Map


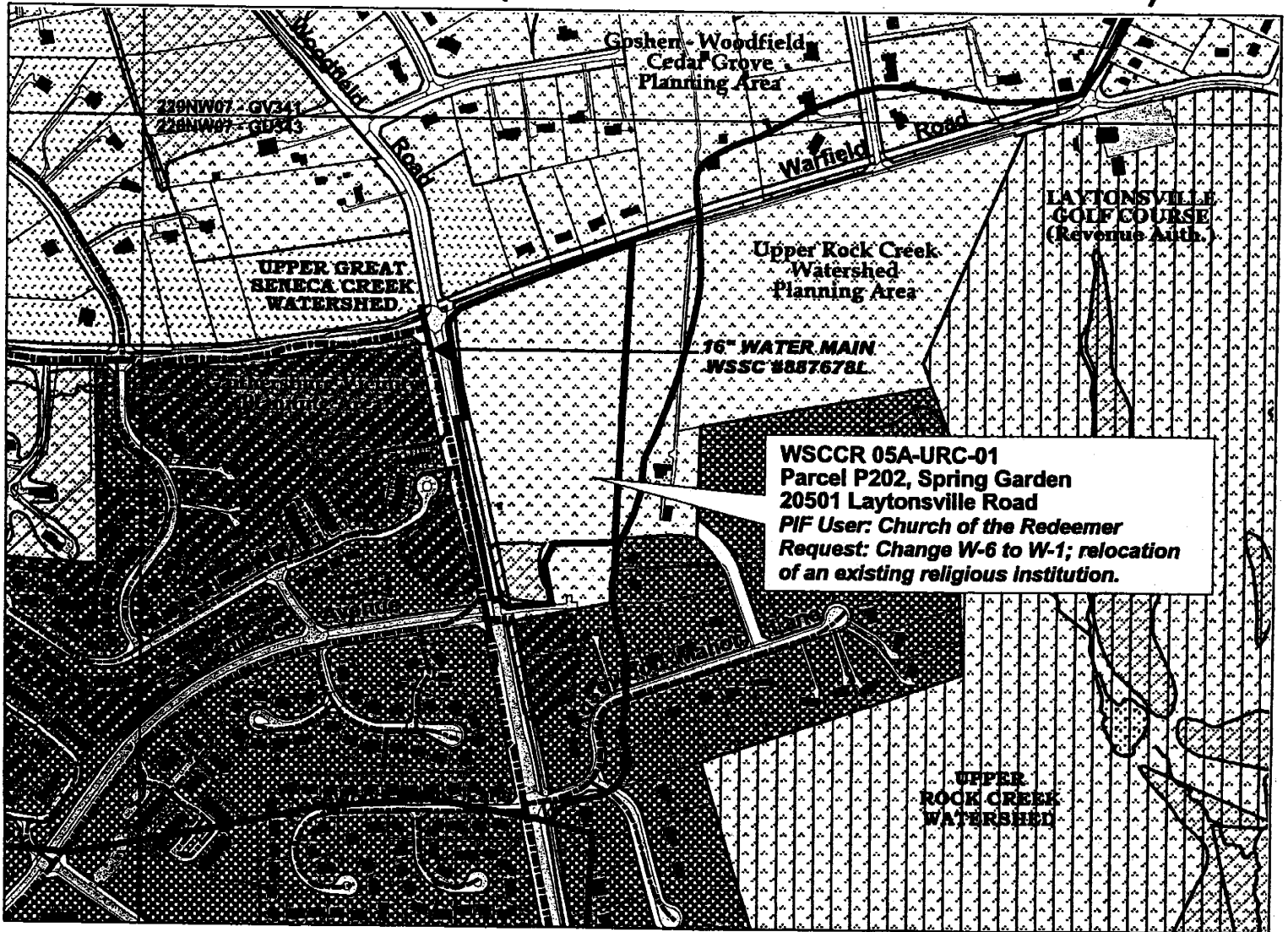
Montgomery County, Maryland
Comprehensive Water Supply
and Sewerage Systems Plan



92

Water Service Area Categories Map

WSSCR 05A-URC-01 (Church of the Redeemer / D. Cokinos)

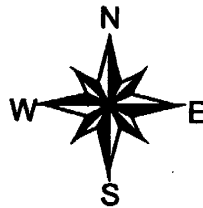


MAP LEGEND

- Property
- WSSC/GIS Tile Grid
- Water Mains**
- 8"- or Smaller-Dia. Mains
- 10" to 15"-Dia. Mains
- 16"- to 24"-Dia. (CIP) Mains
- 30",- to 42"-Dia. (CIP) Mains *
- 48"- or Larger-Dia. (CIP) Mains *
- * No Individual Connections
- Buildings
- Roads - Parking
- Watersheds
- Streams
- Ponds - Lakes
- Woodlands
- M-NCPPC Planning Areas
- County - State - Federal Parks

Water Service Area Categories



- W-1
- W-3
- W-4
- W-5
- W-6



94

June 2003 Update
Service Area Categories Map

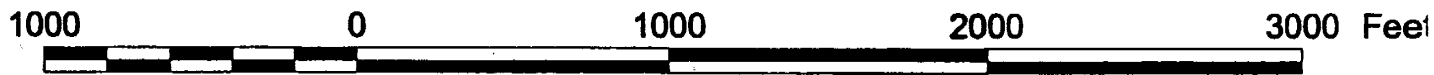
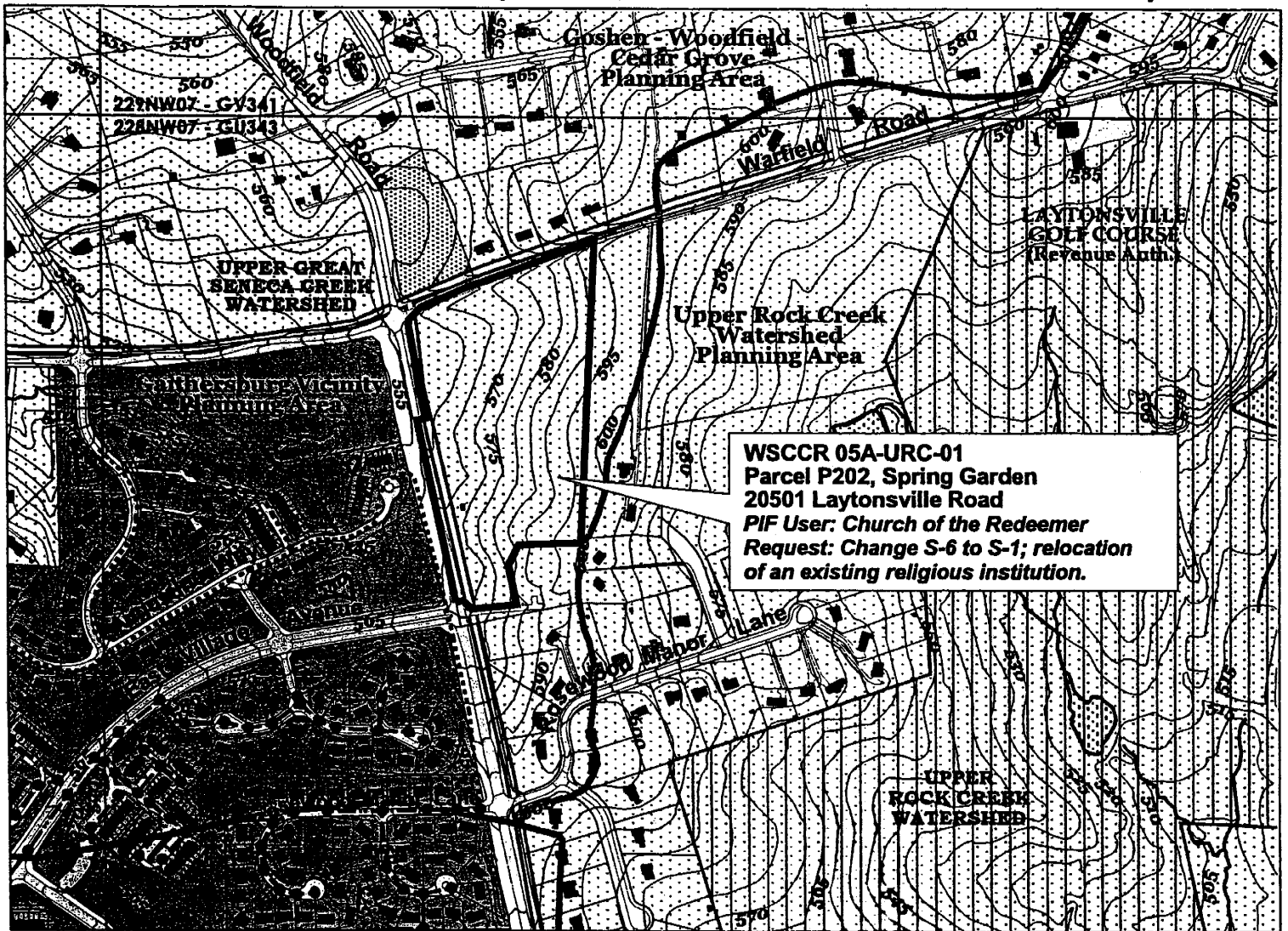
Montgomery County, Maryland
Comprehensive Water Supply
and Sewerage Systems Plan



Water & Wastewater Planning
1/27/05 - GIS Project File:
o:\wwteam\ccrs-pas\upper_rock_creek\2005ccrs\05a-urc-01=church_redeemer-cokinos=ws.apr

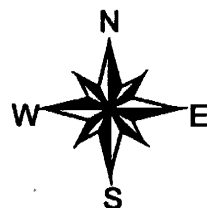
Sewer Service Area Categories Map

WSSCR 05A-URC-01 (Church of the Redeemer / D. Cokinos)



MAP LEGEND

- Property
- Sewer Manholes
- Sewer Mains**
 - Small-Diameter, Low-Pressure Mains
 - 6" - to 8"-Diameter Gravity Mains
 - 10" - to 14"-Diameter Gravity Mains
 - 15" - to 18"-Diameter (CIP) Trunk Mains
- WSSC/GIS Tile Grid
- Topography (C.I. = 5 Feet)
- Buildings
- Roads - Parking
- WSSC/GIS Tile Grid
- Streams
- Ponds - Lakes
- M-NCPPC Planning Areas
- County - State - Federal Parks




Sewer Service Area Categories (6/03)

- S-1
- S-3
- S-4
- S-5
- S-6

95

June 2003 Update
Service Area Categories Map

Montgomery County, Maryland
Comprehensive Water Supply
and Sewerage Systems Plan



Water & Wastewater Planning
1/27/05 - GIS Project File:
o:\wwteam\ccrs-pas\upper_rock_creek\2005ccrs\05a-urc-01=church_redeemer-cokinos=ws.ar