

M-NCPPC



MONTGOMERY COUNTY DEPARTMENT OF PARK AND PLANNING

THE MARYLAND-NATIONAL CAPITAL
PARK AND PLANNING COMMISSION

8787 Georgia Avenue
Silver Spring, Maryland 20910-3760
301-495-4500, www.mncppc.org

Item #4

M E M O R A N D U M

DATE: October 6, 2005

TO: Montgomery County Planning Board

FROM: Catherine Conlon
Development Review Division
(301) 495-4542

SUBJECT: Informational Maps for Subdivision Items on the
Planning Board's Agenda for October 10, 2005.

Attached are copies of plan drawings for item #07, #08, #09, #10, #11, #12 and #13. These subdivision items are scheduled for Planning Board consideration on October 10, 2005. The items are further identified as follows:

Agenda Item #07 - Preliminary Plan 120060060
(formerly 1-06006)
1200 Blair Mill Road

Agenda Item #08 - Preliminary Plan 120050540
(formerly 1-05054)
Butz Property

Agenda Item #09 - Preliminary Plan 11998091C
(formerly 1-98091C)
Rock Spring Park

Agenda Item #10 - Preliminary Plan 12004105A
(formerly- 1-04105A)
Roberts Landing

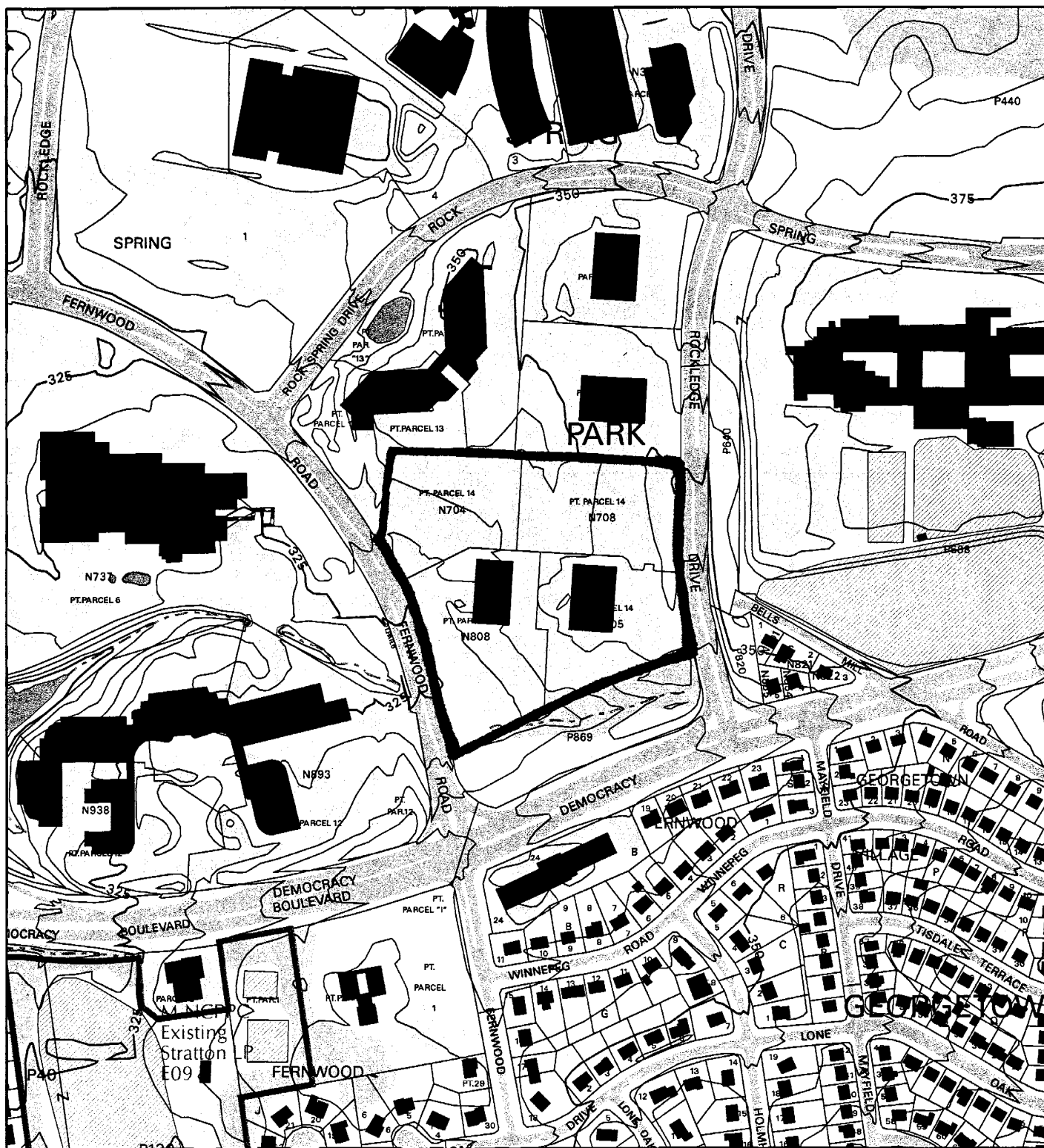
Agenda Item #11 - Preliminary Plan 120040630
(formerly- 1-04063)
Travilah Acres

Agenda Item #12 - Pre-Preliminary Plan 120050150
(formerly- 7-05015)
Sanctuary Farm

Agenda Item #13 - Preliminary Plan 120050710
(formerly- 1-05071)
Glen Mill Road

Attachment

ROCK SPRING PARK (11998091C FORMERLY 1-98091C)



Map compiled on October 05, 2005 at 2:44 PM | Site located on base sheet no - 213NW06

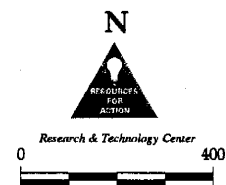
NOTICE

The planimetric, property, and topographic information shown on this map is based on copyrighted Map Products from the Montgomery County Department of Park and Planning of the Maryland -National Capital Park and Planning Commission, and may not be copied or reproduced without written permission from M-NCPPC.

Property lines are compiled by adjusting the property lines to topography created from aerial photography and should not be interpreted as actual field surveys. Planimetric features were compiled from 1:14400 scale aerial photography using stereo photogrammetric methods.

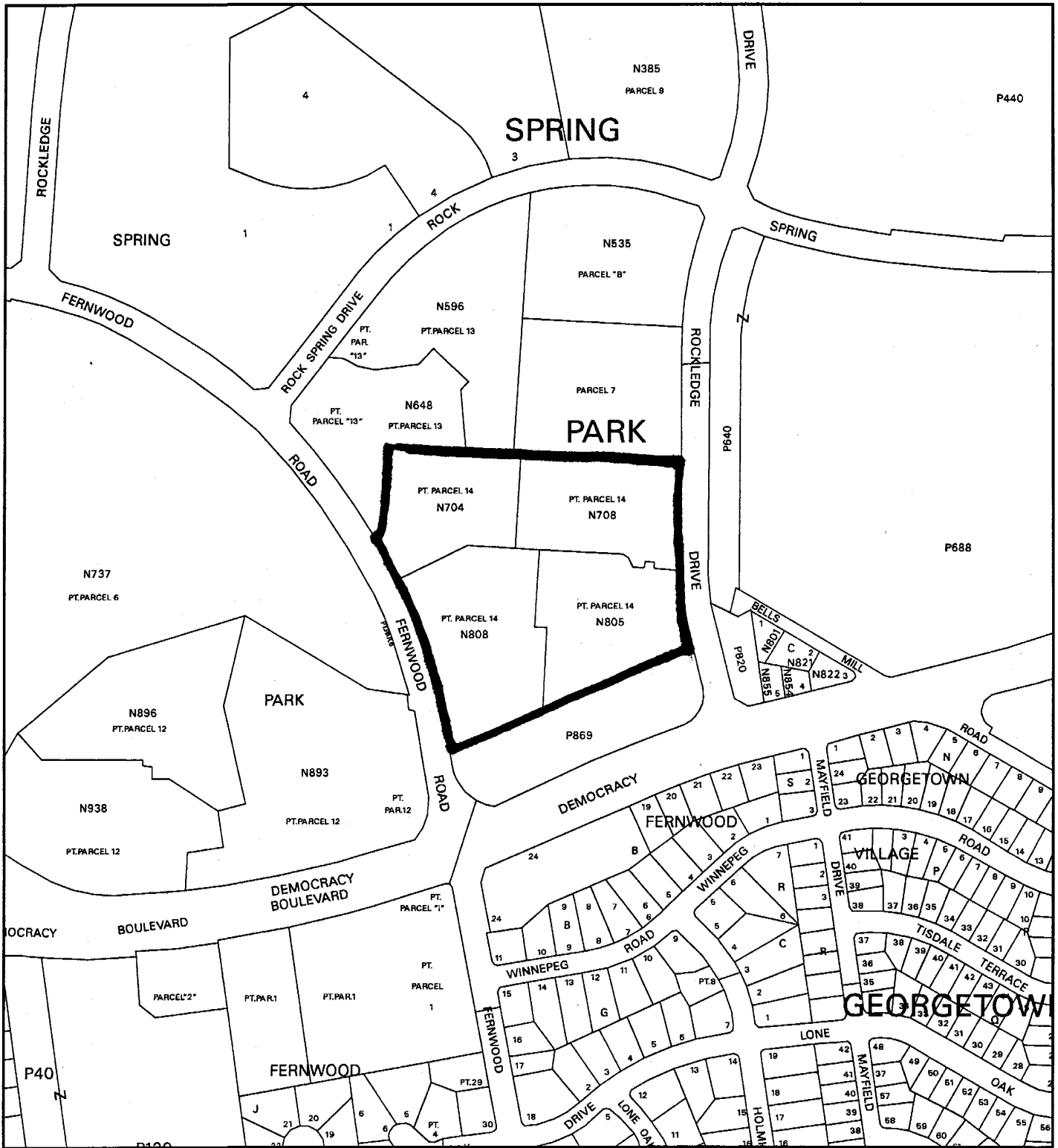
This map is created from a variety of data sources, and may not reflect the most current conditions in any one location and may not be completely accurate or up to date. All map features are approximately within five feet of their true location. This map may not be the same as a map of the same area plotted at an earlier time as the data is continuously updated. Use of this map, other than for general planning purposes is not recommended. - Copyright 1998

Key Map



1 inch = 400 feet
1 : 4800

ROCK SPRING PARK (11998091C FORMERLY 1-98091C)



Map compiled on October 05, 2005 at 2:35 PM | Site located on base sheet no - 213NW06

NOTICE

The planimetric, property, and topographic information shown on this map is based on copyrighted Map Products from the Montgomery County Department of Park and Planning of the Maryland-National Capital Park and Planning Commission, and may not be copied or reproduced without written permission from M-NCPPC.

Property lines are compiled by adjusting the property lines to topography created from aerial photography and should not be interpreted as actual field surveys. Planimetric features were compiled from 1:144,000 scale aerial photography using stereo photogrammetric methods.

This map is created from a variety of data sources, and may not reflect the most current conditions in any one location and may not be completely accurate or up to date. All map features are approximately within five feet of their true location. This map may not be the same as a map of the same area plotted at an earlier time as the data is continuously updated. Use of this map, other than for general planning purposes is not recommended. - Copyright 1998

MONTGOMERY COUNTY DEPARTMENT OF PARK AND PLANNING
 THE MARYLAND-NATIONAL CAPITAL PARK AND PLANNING COMMISSION
 8787 Georgia Avenue - Silver Spring, Maryland 20910-3760

Key Map

