


Item #6

M-NCPPC



MONTGOMERY COUNTY DEPARTMENT OF PARK AND PLANNING

THE MARYLAND-NATIONAL CAPITAL
PARK AND PLANNING COMMISSION

8787 Georgia Avenue
Silver Spring, Maryland 20910-3760
301-495-4500, www.mncppc.org

M E M O R A N D U M

DATE: October 14, 2005

TO: Montgomery County Planning Board

FROM: Catherine Conlon
Development Review Division
(301) 495-4542

SUBJECT: Informational Maps for Subdivision Items on the
Planning Board's Agenda for October 20, 2005.

Attached are copies of plan drawings for item #05, #06, #07, #08,
and #09. These subdivision items are scheduled for Planning
Board consideration on October 20, 2005. The items are further
identified as follows:

Agenda Item #05 - Preliminary Plan 120060040
(formerly 1-06004)
Cleveland's Subdivision Kensington

Agenda Item #06 - Preliminary Plan 119820680
(formerly 1-82068)
Westfarm Technology Park (Extension)

Agenda Item #07 - Pre-Preliminary Plan 720060030
(formerly 7-06003)
Bannockburn Heights (Resubdivision)

Agenda Item #08 - Preliminary Plan 120051030A
(formerly- 1-05103)
Cabin John Park Section 1 (Resubdivision)

Agenda Item #09 - Preliminary Plan 120020960
(formerly- 1-02096)
Howard Hughes Medical Institute

Attachment

WESTFARM TECHNOLOGY PARK (119820680 FORMERLY 1-82068)



Map compiled on October 14, 2005 at 10:08 AM | Site located on base sheet no - 215NE03

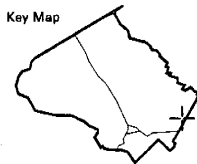
NOTICE

The planimetric, property, and topographic information shown on this map is based on copyrighted Map Products from the Montgomery County Department of Park and Planning of the Maryland -National Capital Park and Planning Commission, and may not be copied or reproduced without written permission from M-NCPPC.

Property lines are compiled by adjusting the property lines to topography created from aerial photography and should not be interpreted as actual field surveys. Planimetric features were compiled from 1:14400 scale aerial photography using stereo photogrammetric methods.

This map is created from a variety of data sources, and may not reflect the most current conditions in any one location and may not be completely accurate or up to date. All map features are approximately within five feet of their true location. This map may not be the same as a map of the same area plotted at an earlier time as the data is continuously updated. Use of this map, other than for general planning purposes is not recommended. - Copyright 1998

Key Map



N

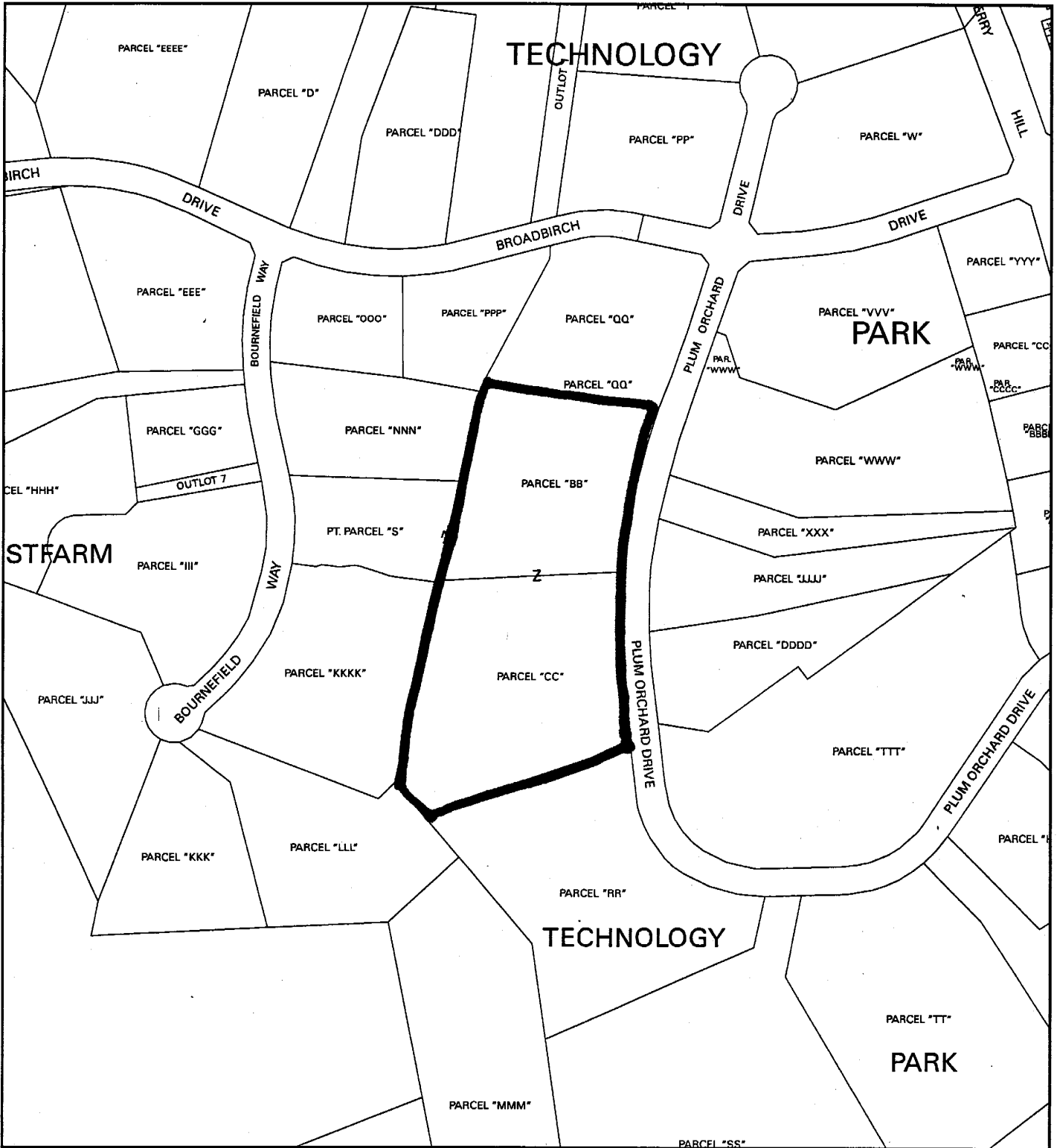


0 400



1 inch = 400 feet
1 : 4800

WESTFARM TECHNOLOGY PARK (119820680 FORMERLY 1-82068)



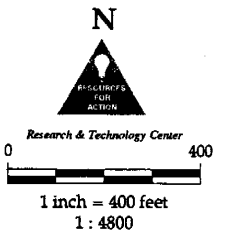
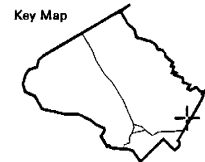
Map compiled on October 14, 2005 at 10:06 AM | Site located on base sheet no - 215NE03

NOTICE

The planimetric, property, and topographic information shown on this map is based on copyrighted Map Products from the Montgomery County Department of Park and Planning of the Maryland-National Capital Park and Planning Commission, and may not be copied or reproduced without written permission from M-NCPPC.

Property lines are compiled by adjusting the property lines to topography created from aerial photography and should not be interpreted as actual field surveys. Planimetric features were compiled from 1:14400 scale aerial photography using stereo photogrammetric methods.

This map is created from a variety of data sources, and may not reflect the most current conditions in any one location and may not be completely accurate or up to date. All map features are approximately within five feet of their true location. This map may not be the same as a map of the same area plotted at an earlier time as the data is continuously updated. Use of this map, other than for general planning purposes is not recommended. - Copyright 1998



* Properties *revised*

TRIP REDUCTION AMENDMENT-2004 TAX MAP

