
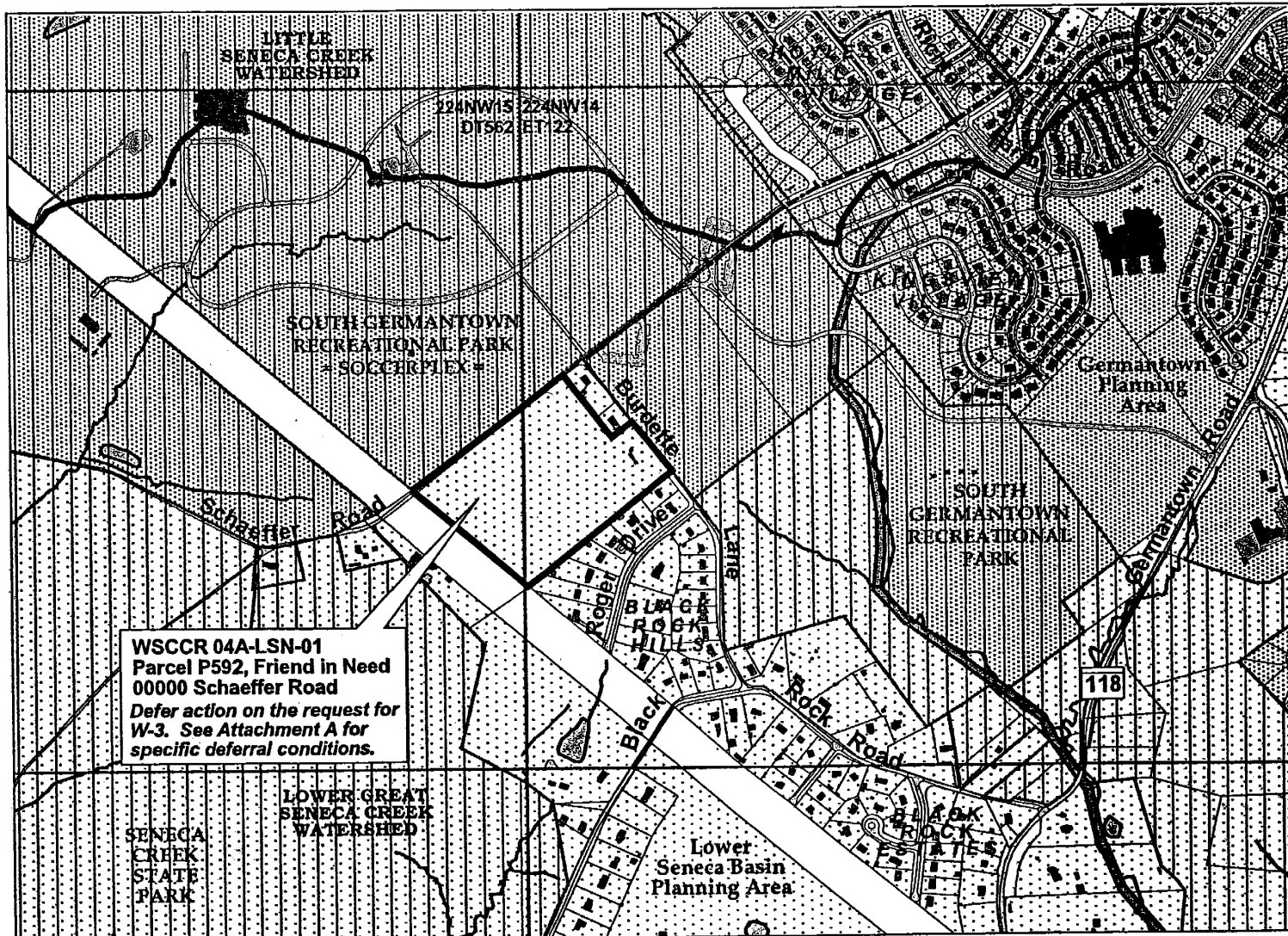


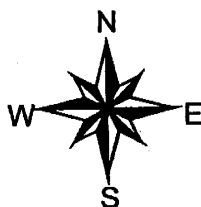
Water Service Area Categories Map

WSSCR 04A-LSN-01 (Natelli Communities*/S. Barmakian)



MAP LEGEND

- Properties (3/02)
- WSSC/GIS Tile Grid
- Water Mains**
 - 8"- or Smaller-Dia. Mains
 - 10" to 15"-Dia. Mains
 - 16"- to 24"-Dia. (CIP) Mains
 - 30"- to 42"-Dia. (CIP) Mains *
 - 48"- or Larger-Dia. (CIP) Mains *
 - * No Individual Connections
- M-NCPPC Planning Areas
- Parks & Public Land
- Buildings
- Roads - Parking Areas
- Watersheds
- Streams
- Ponds - Lakes
- Water Service Area Categories**
 - W-1
 - W-3
 - W-4
 - W-5
 - W-6



June 2003 Update
Service Area Categories Map

Montgomery County, Maryland
Comprehensive Water Supply
and Sewerage Systems Plan



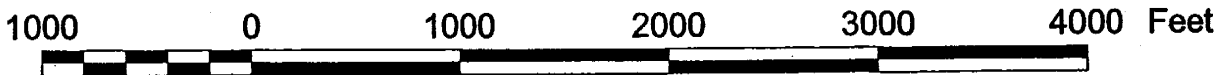
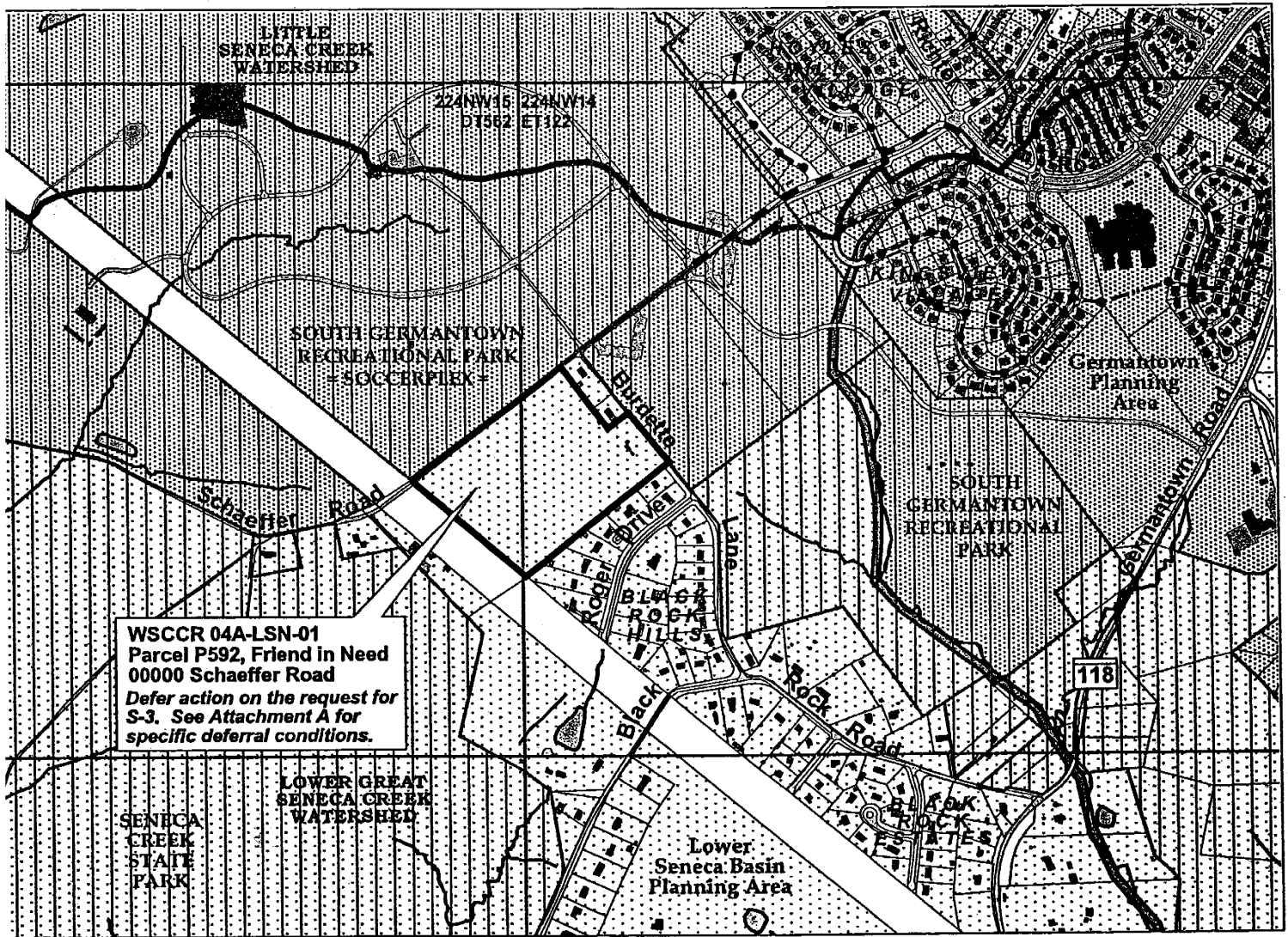
Watershed Management Division
12/20/04 - GIS Project File:
o:\wwteam\ccrs-wsheds\grsenecallower2004ccrs\04a-lsn-01=tollbros-barmakian-ws=defer.apr

27

* Original applicant: Toll Brothers, Inc.

Sewer Service Area Categories Map

WSSCR 04A-LSN-01 (Natelli Communities*/S. Barmakian)

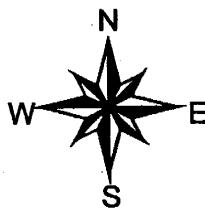


MAP LEGEND

- Properties (3/02)
- WSSC/GIS Tile Grid
- Sewer Manholes
- Sewer Mains**
 - Small-Diameter, Low-Pressure Mains
 - 6"- to 8"-Diameter Gravity Mains
 - 10"- to 14"-Diameter Gravity Mains
 - 15"- to 18"-Diameter (CIP) Trunk Mains
 - 20"- to 42"-Dia. (CIP) Mains *
 - 48"- or Larger-Diameter (CIP) Trunk Mains *
 - * No Individual Connections
 - Sewer Force Main


- M-NCPPC Planning Areas
- Parks & Public Lands
- Buildings
- Roads - Parking Areas
- Watersheds
- Streams
- Ponds - Lakes

- Sewer Service Area Categories (6/03)**
- S-1
 - S-3
 - S-4
 - S-5
 - S-6



June 2003 Update
Service Area Categories Map

Montgomery County, Maryland
Comprehensive Water Supply
and Sewerage Systems Plan

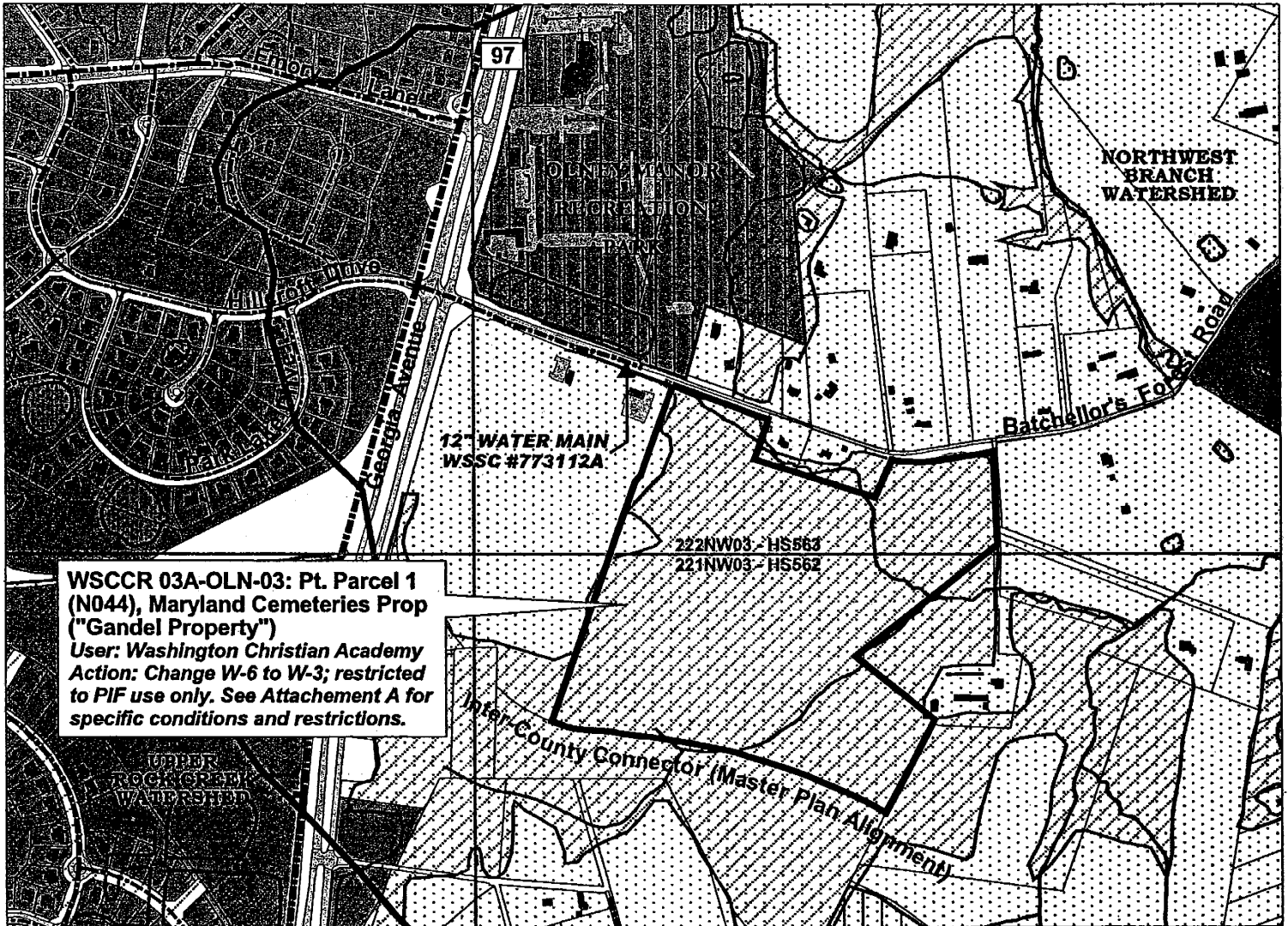


Watershed Management Division
12/22/04 - GIS Project File:
o:\wwteam\ccrs-wsheds\grseneca\lower\2004ccrs\04a-lsn-01=tollbros-barmakian-ws.apr

* Original applicant: Toll Brothers, Inc.

28

Water Service Area Categories Map: WSCCR 03A-OLN-03 (Washington Christian School Society, Inc. / Pollin Tract LLC)



Olney Planning Area

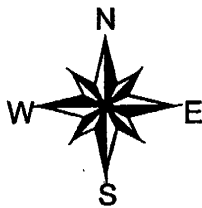


MAP LEGEND

- Property (March '02)
- WSSC Tile Grid
- Water Mains**
 - 8"- or Smaller-Dia. Mains
 - 10" to 15"-Dia. Mains
 - 16"- to 42"-Dia. (CIP) Mains
 - 48"- or Larger-Dia. (CIP) Mains
- Roads - Parking
- Buildings
- Watersheds
- Streams
- Lakes - Ponds
- Woodlands
- Parks

Water Service Area Categories (June '03)

- W-1
- W-3
- W-4
- W-5
- W-6



June 2003 Interim Update
Service Area Categories Map

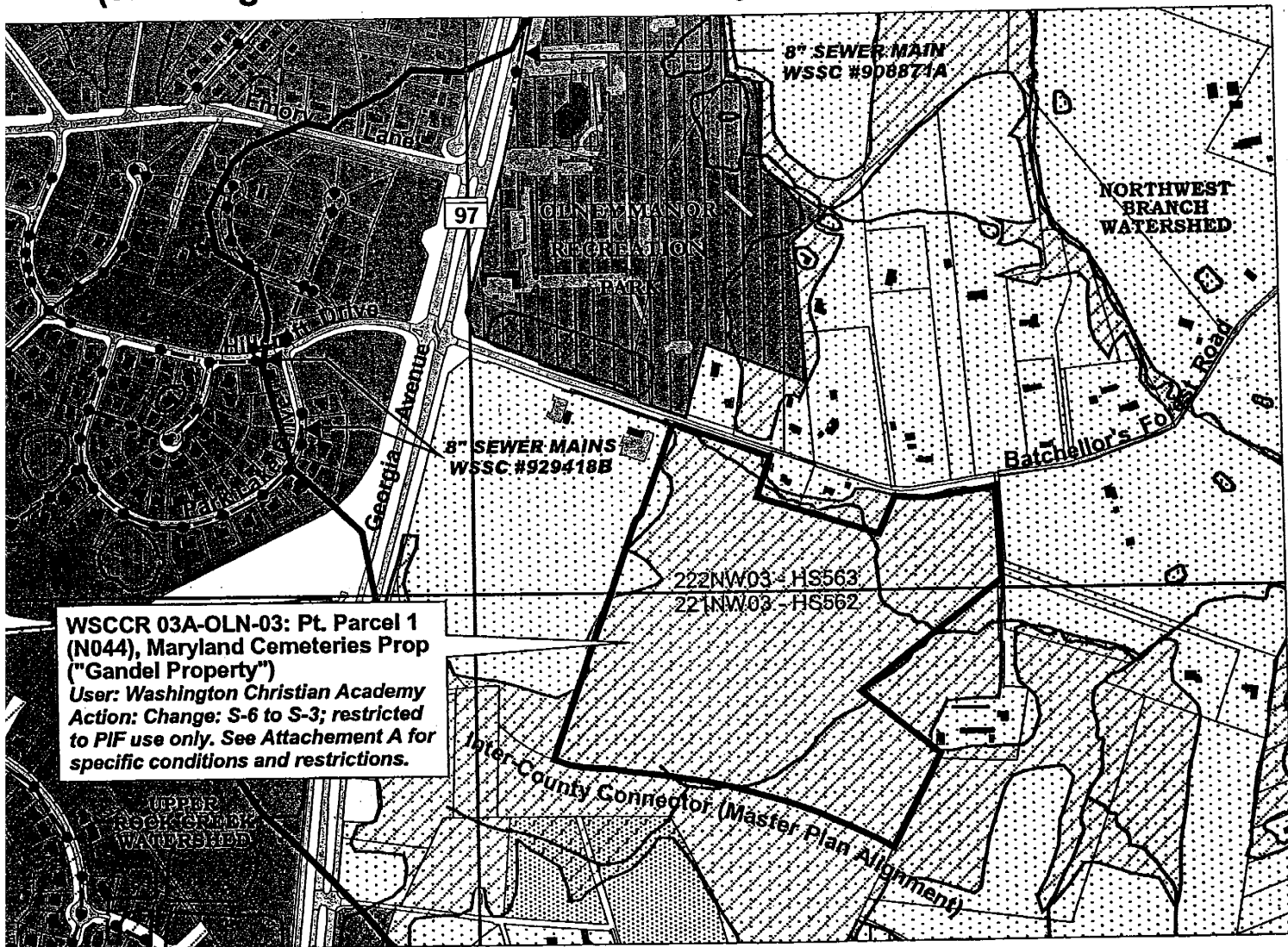
Montgomery County, Maryland
Comprehensive Water Supply
and Sewerage Systems Plan



Watershed Management Division
12/22/2004 - GIS Project File:
o:\wwteam\ccrs-wsheds\nwbranch
\2003ccrs\03aoln03.apr


29

Sewer Service Area Categories Map: WSCCR 03A-OLN-03 (Washington Christian School Society, Inc. \ Pollin Tract LLC)



WSCCR 03A-OLN-03: Pt. Parcel 1 (N044), Maryland Cemeteries Prop ("Gandel Property")
 User: Washington Christian Academy
 Action: Change: S-6 to S-3; restricted to PIF use only. See Attachment A for specific conditions and restrictions.

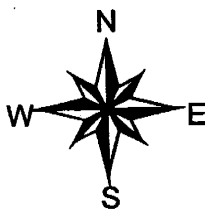
Olney Planning Area



MAP LEGEND


- Property (March '02)
- WSSC Tile Grid
- Sewer Manholes
- Sewer Mains**
 - Small-Diameter, Low-Pressure Mains
 - 6"- to 8"-Diameter Gravity Mains
 - 10"- to 14"-Diameter Gravity Mains
 - 15"- to 42"-Diameter (CIP) Trunk Mains
 - 48"- or Larger-Diameter (CIP) Trunk Mains
- Buildings
- Roads - Parking
- Watersheds
- Streams
- Lakes - Ponds
- Woodlands
- Parks

- Sewer Service Area Categories (June '03)**
- S-1
 - S-3
 - S-4
 - S-5
 - S-6



June 2003 Interim Update
Service Area Categories Map

Montgomery County, Maryland
Comprehensive Water Supply
and Sewerage Systems Plan

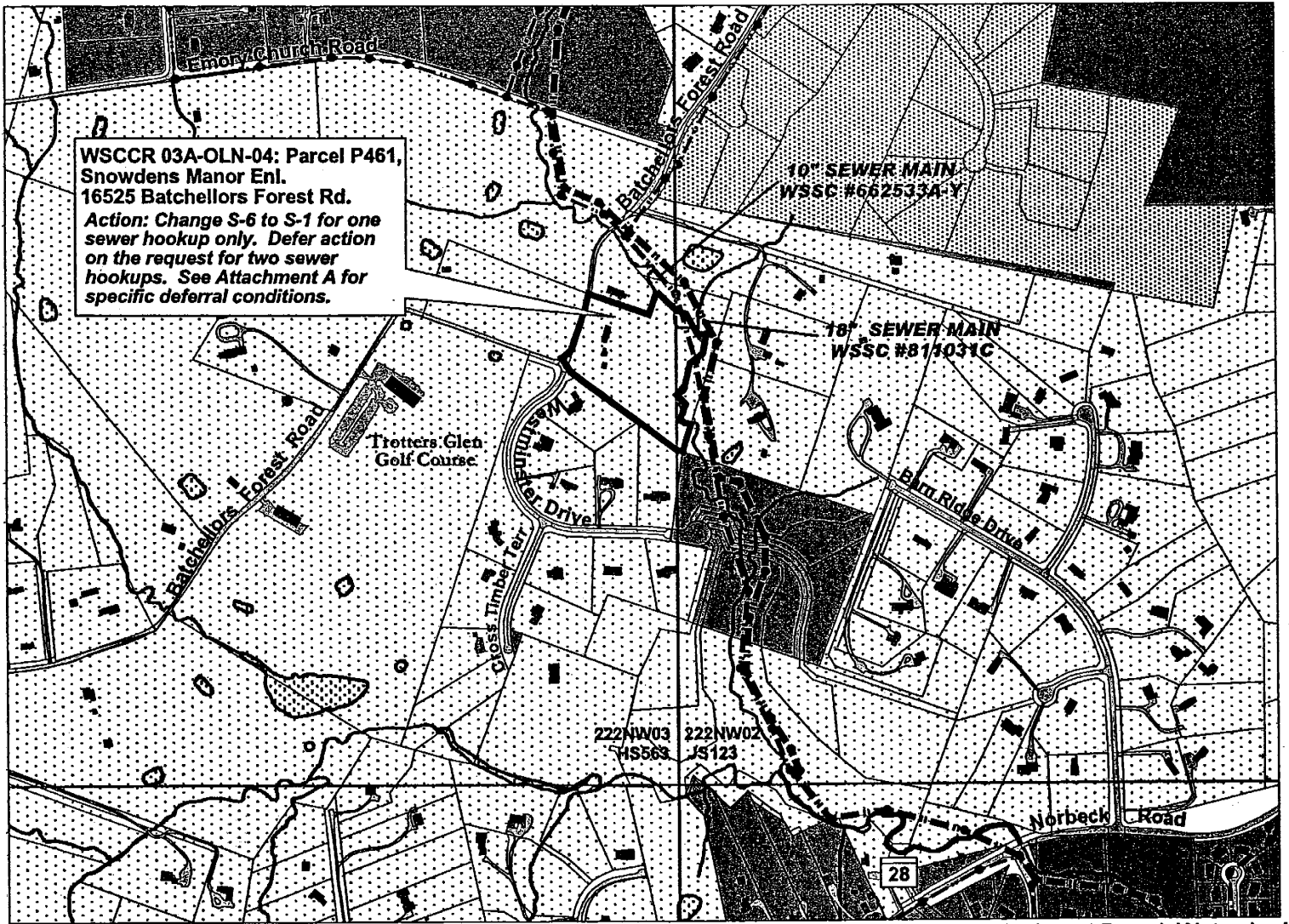


Watershed Management Division
12/22/2004 – GIS Project File:
o:\wwteam\ccrs-wsheds\wbranch
12003ccrs\03aoln03.apr

30


Sewer Service Area Categories Map

WSSCR 03A-OLN-04 (Kaz Brothers, LC/Jon Miller)



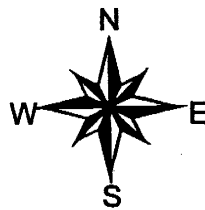
Olney Planning Area

Northwest Branch Watershed



MAP LEGEND


- Property Boundaries
- WSSC/GIS Tile Grid
- Sewer Manholes
- Sewer Mains**
- Small-Diameter, Low-Pressure Mains
- 6" - to 8"-Diameter Gravity Mains
- 10" - to 14"-Diameter Gravity Mains
- 15" - to 42"-Diameter (CIP) Trunk Mains
- 48" - or Larger-Diameter (CIP) Trunk Mains
- Buildings
- Roads
- Streams
- Lakes - Ponds



- Sewer Categories**
- S-1
 - S-3
 - S-4
 - S-5
 - S-6

June 2003 Update
Service Area Categories Map

Montgomery County, Maryland
Comprehensive Water Supply
and Sewerage Systems Plan

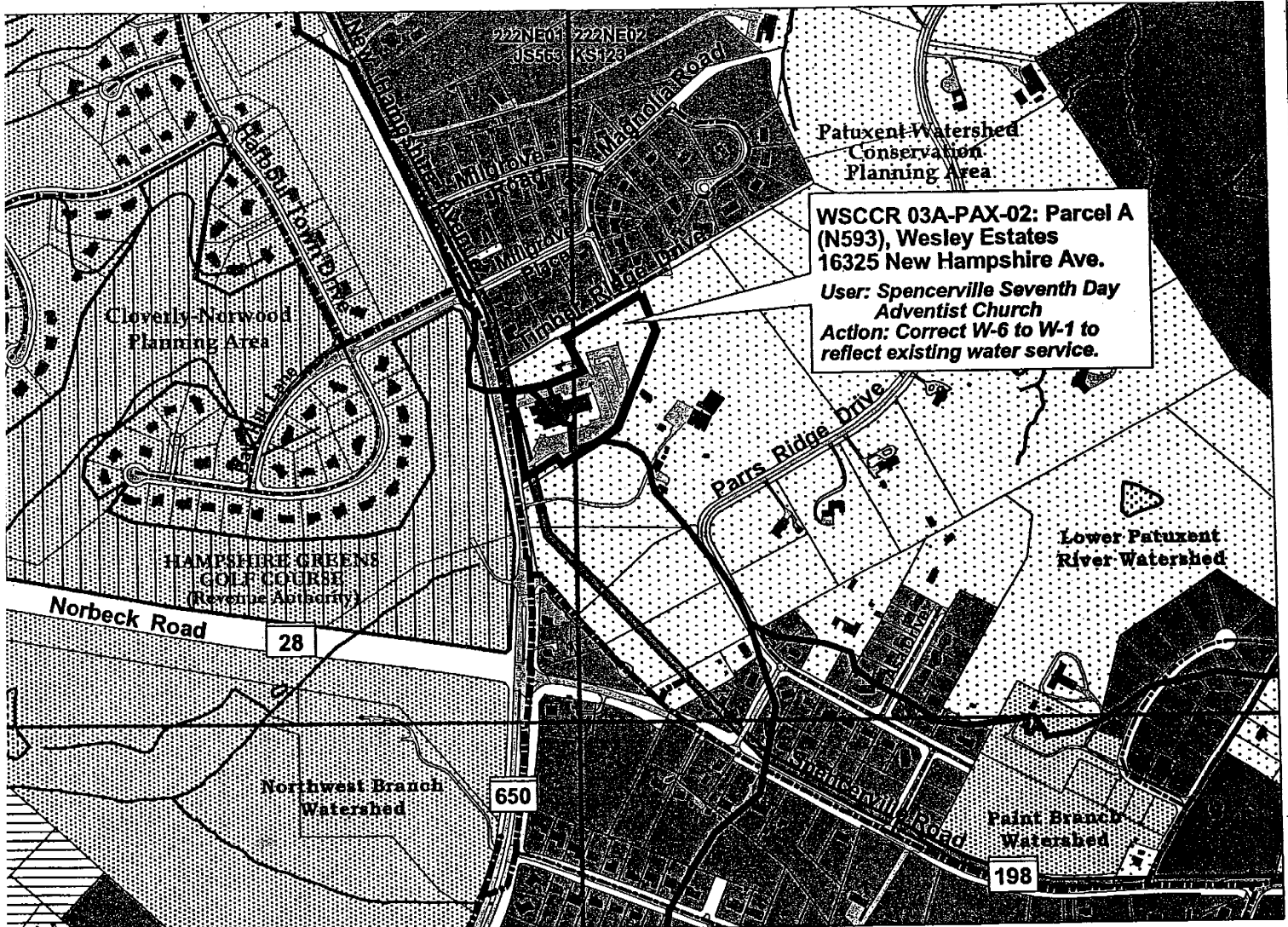


Watershed Management Division
12/22/2004 -- GIS Project File:
o:\wwteam\ccrs-wsheds\nwbranch
12003ccrs\03a-oln-04=kaz-miller.apr


31

Water Service Area Categories Map

WSSCR 03A-PAX-02 (Spencerville SDA Church)

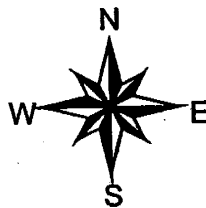


WSSCR 03A-PAX-02: Parcel A (N593), Wesley Estates
 16325 New Hampshire Ave.
 User: Spencerville Seventh Day Adventist Church
 Action: Correct W-6 to W-1 to reflect existing water service.





MAP LEGEND

- Property Boundaries
- WSSC/GIS Tile Grid
- Water Mains**
- 8"- or Smaller-Dia. Mains
- 10" to 15"-Dia. Mains
- 16", 20"- to 42"-Dia. (CIP) Mains
- 48"- or Larger-Dia. (CIP) Mains
- Planning Area Boundary
- Watershed Boundaries
- Buildings
- Roads
- Ponds and Lakes
- Streams
- Water Categories**
- W-1
- W-3
- W-4
- W-5
- W-6



June 2003 Interim Update
 Service Area Categories Map

Montgomery County, Maryland
 Comprehensive Water Supply
 and Sewerage Systems Plan


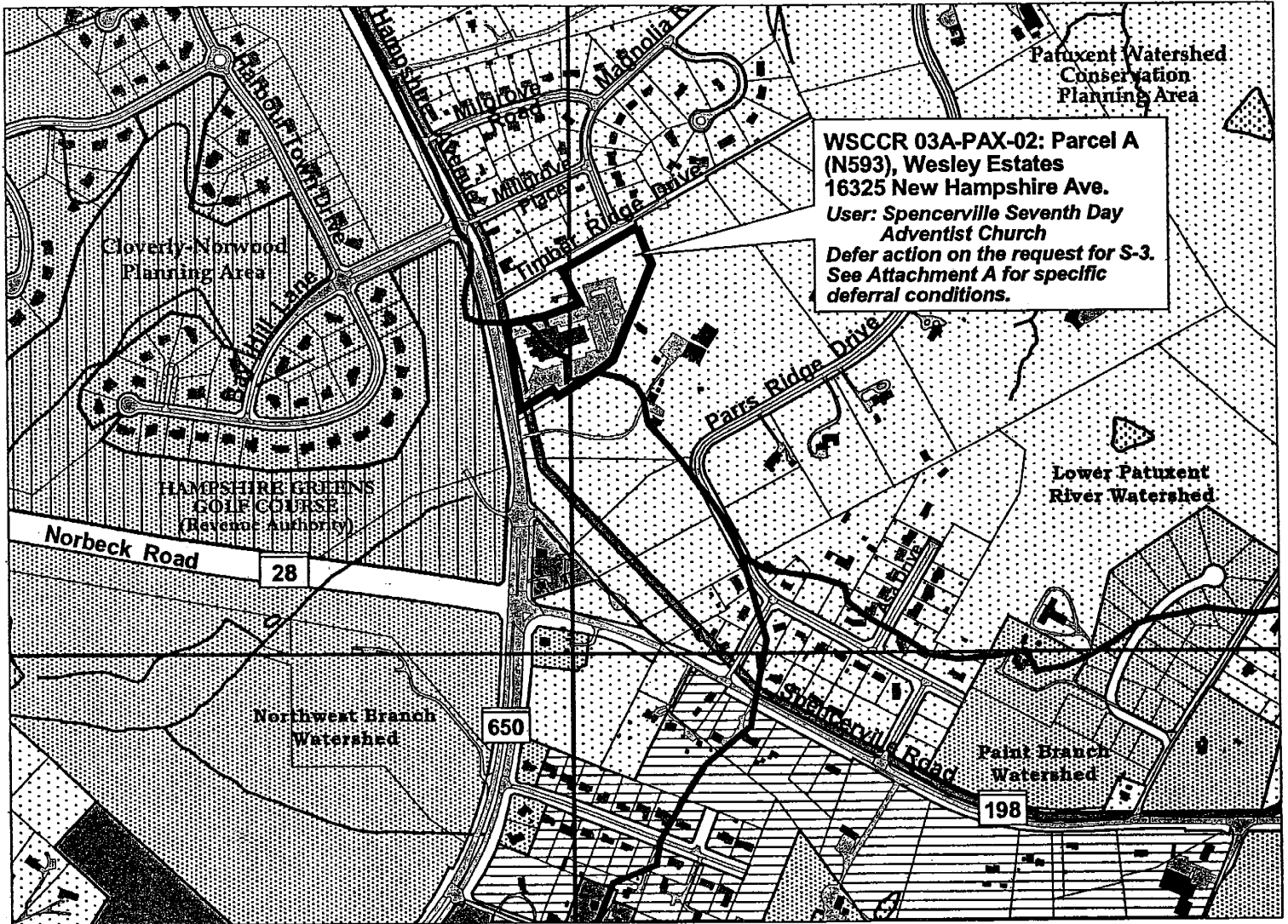


32

Watershed Management Division
 1/4/05 -- GIS Project File:
 o:\wwteam\ccrs-wsheds\nsbrmch
 \2003ccrs\03apax02sda.apr

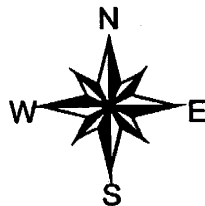
Sewer Service Area Categories Map

WSSCR 03A-PAX-02 (Spencerville SDA Church)



MAP LEGEND

- Property Boundaries
- Planning Area Boundary
- WSSC/GIS Tile Grid
- Watersheds
- Sewer Manholes
- Sewer Mains**
- Small-Diameter, Low-Pressure Mains
- 6" - to 8" -Diameter Gravity Mains
- 10" - to 14" -Diameter Gravity Mains
- 15" - to 42" -Diameter (CIP) Trunk Mains
- 48" - or Larger-Diameter (CIP) Trunk Mains
- Roads
- Buildings
- Ponds and Lakes
- Streams
- Sewer Categories**
- S-1
- S-3
- S-4
- S-5
- S-6



June 2003 Interim Update
Service Area Categories Map

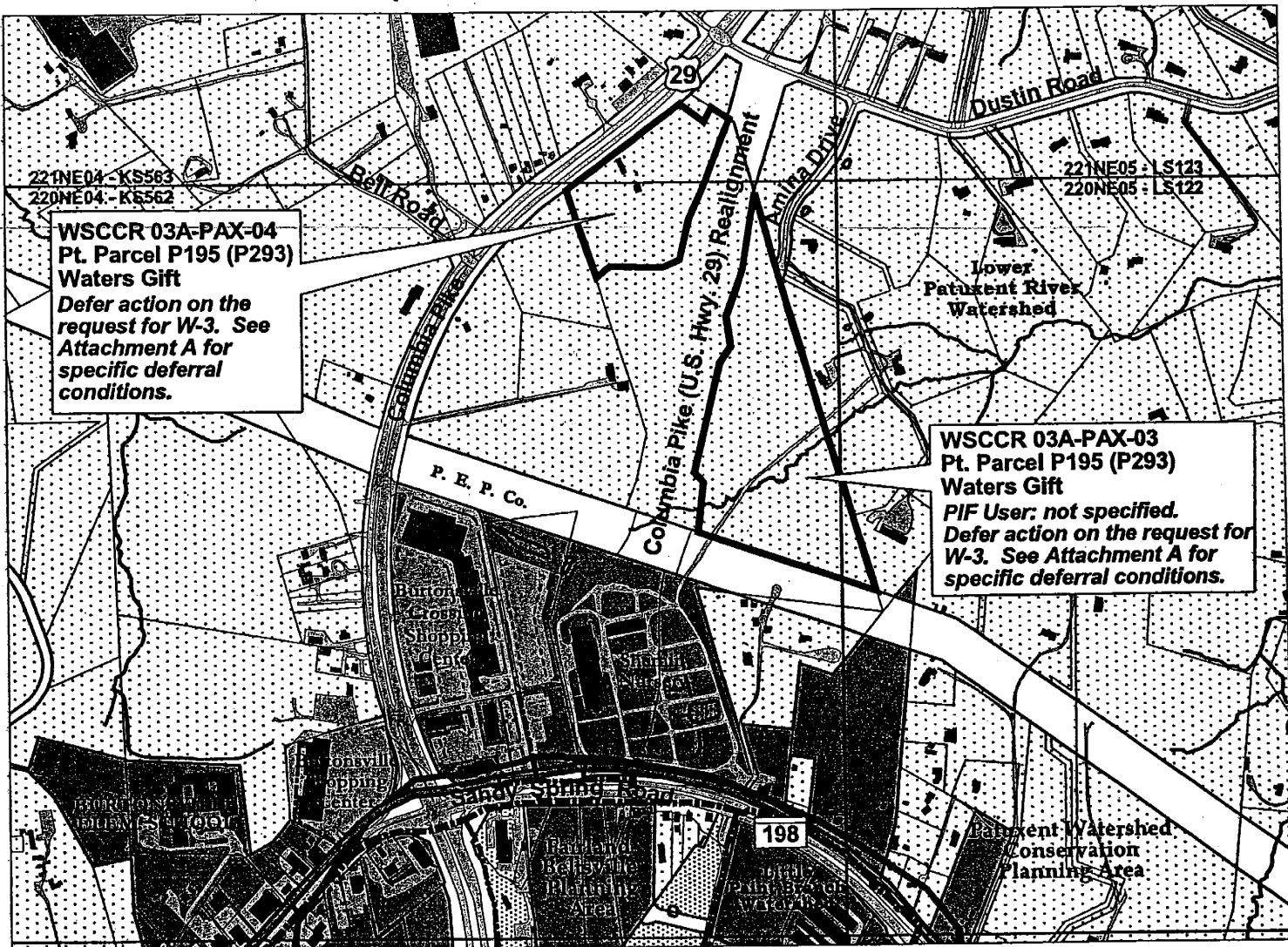
Montgomery County, Maryland
Comprehensive Water Supply
and Sewerage Systems Plan



Watershed Management Division
1/4/05 - GIS Project File:
o:\wwteam\ccrs-wsheds\nwbr
l2003ccrs\03apax02=sda.apr

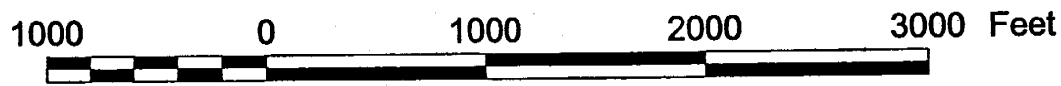
33

Water Service Area Categories Map: WSCCRs 03A-PAX-03 & 03A-PAX-04 (R. Furman & Eldehome, Inc. / D. Jackson)




WSCCR 03A-PAX-04
Pt. Parcel P195 (P293)
Waters Gift
Defer action on the request for W-3. See Attachment A for specific deferral conditions.

WSCCR 03A-PAX-03
Pt. Parcel P195 (P293)
Waters Gift
PIF User: not specified.
Defer action on the request for W-3. See Attachment A for specific deferral conditions.



MAP LEGEND

- WSSC/GIS Grid
- Property Boundaries
- Water Mains**
 - 8" - or Smaller-Dia. Mains
 - 10" to 15" -Dia. Mains
 - 16" - to 42" -Dia. (CIP) Mains
 - 48" - or Larger-Dia. (CIP) Mains
- Planning Area Boundary
- Watershed Boundary
- Buildings
- Roads
- Streams
- Ponds and Lakes
- Water Categories**
 - W-1
 - W-3
 - W-4
 - W-5
 - W-6



June 1999 Interim Update
Service Area Categories Map


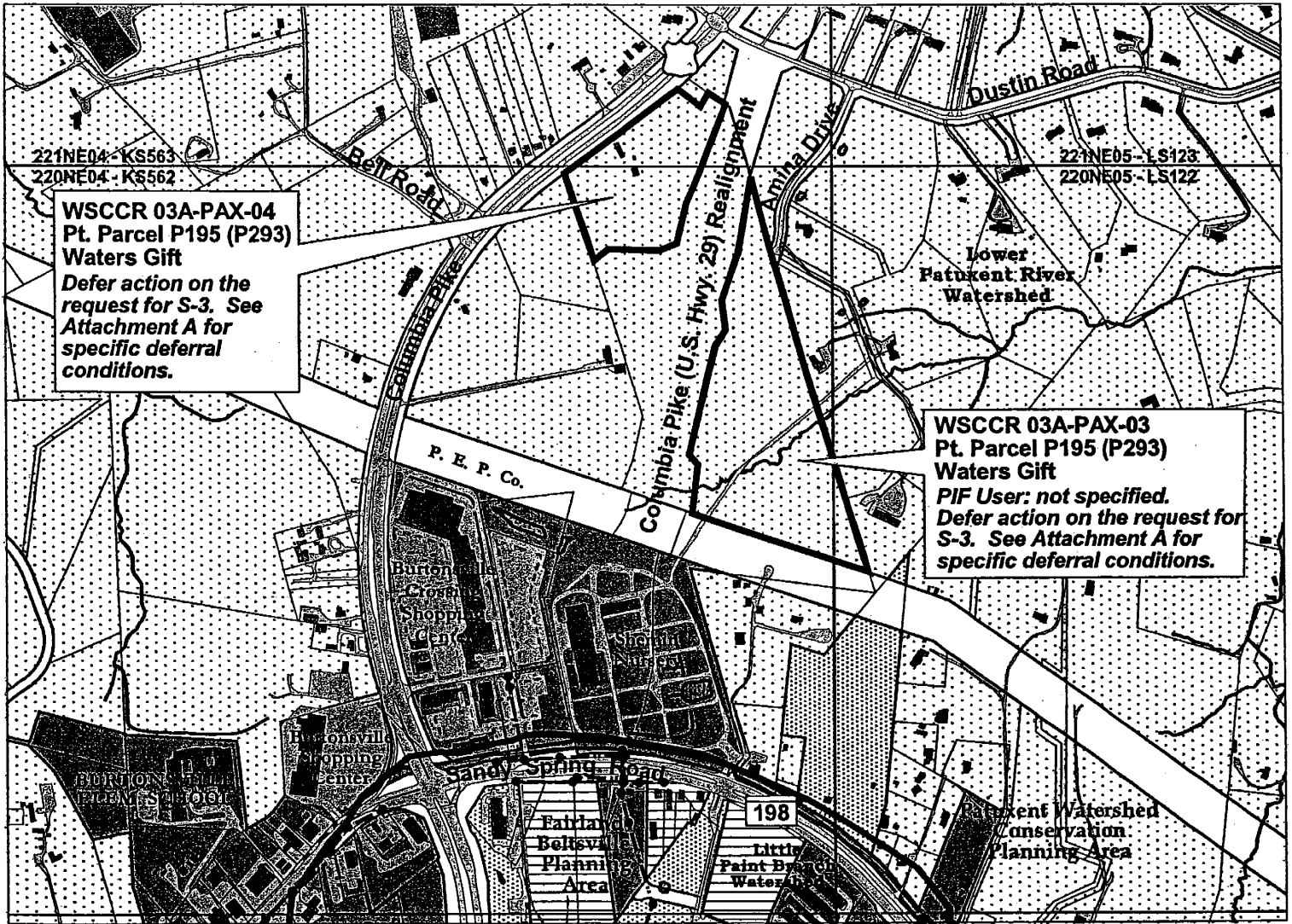
Montgomery County, Maryland
Comprehensive Water Supply
and Sewerage Systems Plan



34

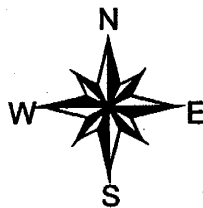
Watershed Management Division
1/4/05 – GIS Project File:
o:\wwteam\ccrs-wsheds\patuxent\lop\2003ccrs\03apax03_04.apr

Sewer Service Area Categories Map: WSCCRs 03A-PAX-03 & 03A-PAX-04 (R. Furman & Eldehome, Inc. / D. Jackson)




MAP LEGEND

- WSSC/GIS Grid
- Property Boundaries
- Sewer Mains**
 - Small-Diameter, Low-Pressure Mains
 - 6"- to 8"-Diameter Gravity Mains
 - 10"- to 14"-Diameter Gravity Mains
 - 15"- to 42"-Diameter (CIP) Trunk Mains
 - 48"- or Larger-Diameter (CIP) Trunk Mains
- Sewer Manhole
- Planning Area Boundary
- Watershed Boundary
- Buildings
- Roads
- Streams
- Ponds and Lakes
- Sewer Categories**
 - S-1
 - S-3
 - S-4
 - S-5
 - S-6



June 1999 Interim Update
Service Area Categories Map


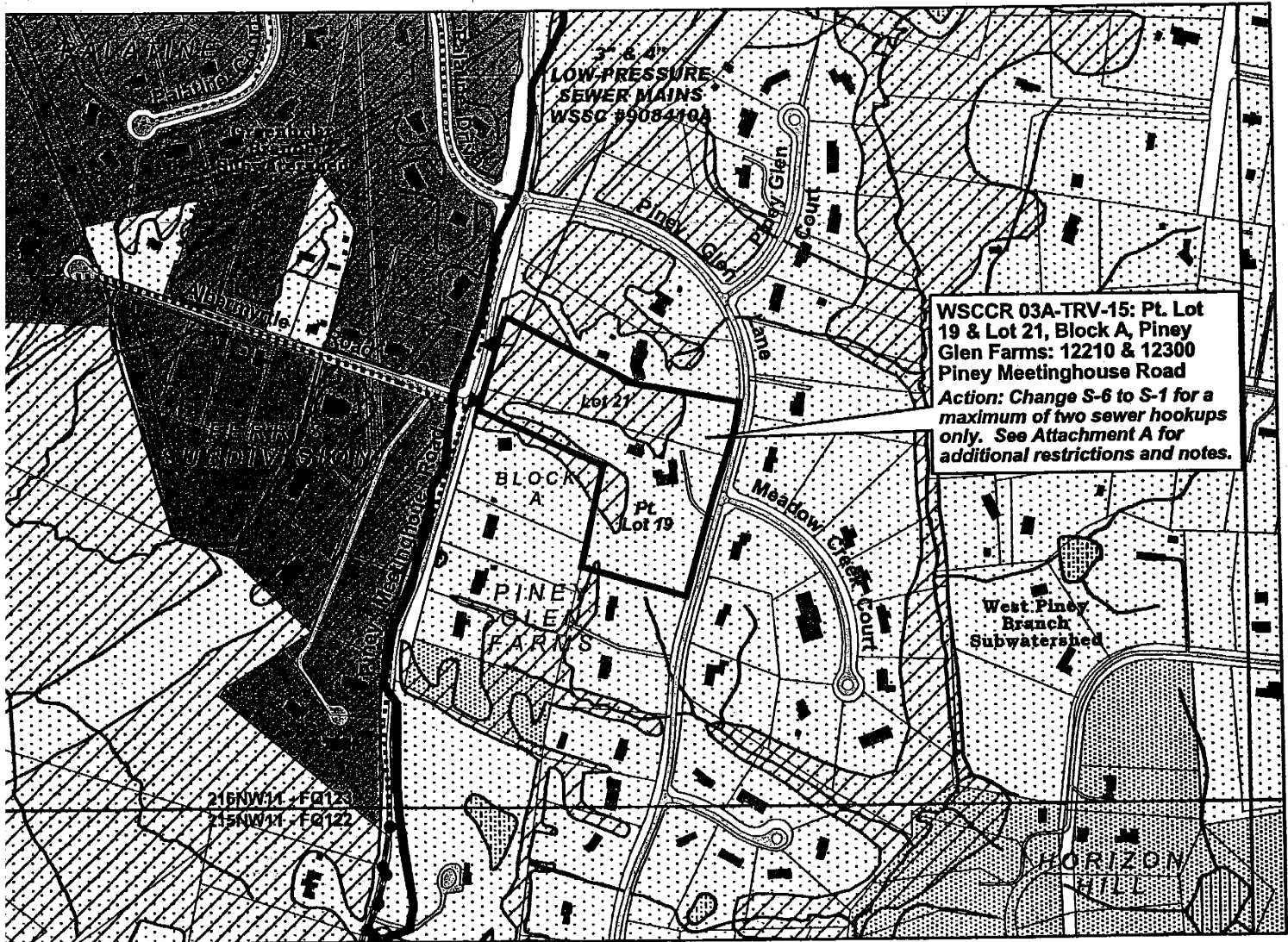
Montgomery County, Maryland
Comprehensive Water Supply
and Sewerage Systems Plan



Watershed Management Division
1/4/05 - GIS Project File:
o:\wwteam\ccrs-wsheds\patuxent\lpxt\2003ccrs\03apax03_04.apr

35


Sewer Service Area Categories Map WSSCR 03A-TRV-15 (Robert Pras)



MAP LEGEND


- Properties
- WSSC/GIS Grid
- Sewer Manholes
- Sewer Mains**
 - Small-Diameter, Low-Pressure Mains
 - 6"- to 8"-Diameter Gravity Mains
 - 10"- to 14"-Diameter Gravity Mains
 - 15"- to 18"-Diameter (CIP) Trunk Mains
 - 20"- to 42"-Dia. (CIP) Mains *
 - 48"- or Larger-Diameter (CIP) Trunk Mains *
 - * No Individual Connections
- Buildings
- Roads
- Watts Branch Subwatersheds
- Streams
- Ponds - Lakes
- Woodlands

- Sewer Service Area Categories**
- S-1
 - S-3
 - S-4
 - S-5
 - S-6



June 2003 Update
Service Area Categories Map

Montgomery County, Maryland
Comprehensive Water Supply
and Sewerage Systems Plan



Watershed Management Division
1/5/05 - GIS Project File:
o:\wwteam\ccrs-wsheds\wattsbr\2003ccrs\03a-trv-15=pras.apr

36