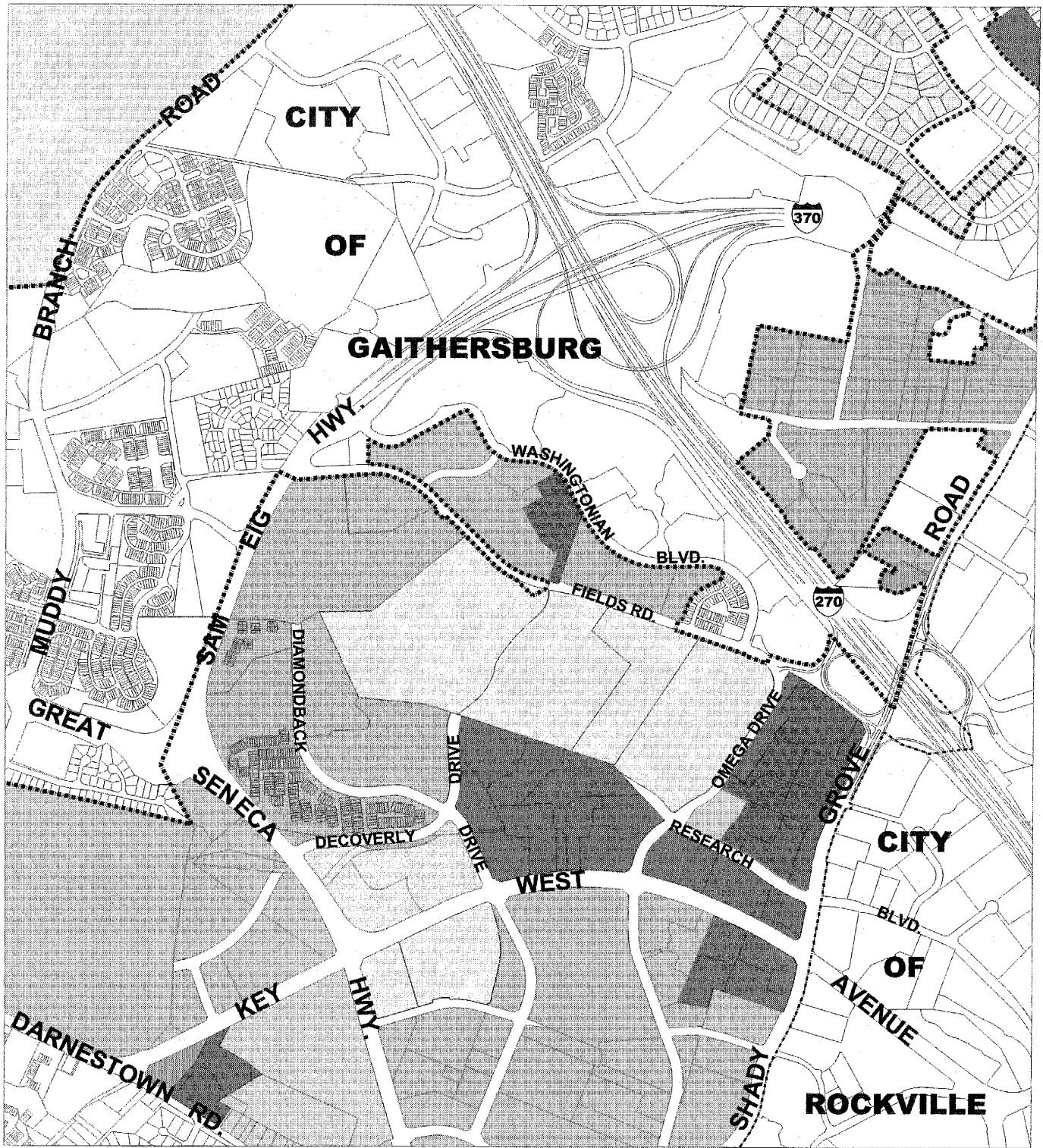
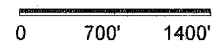


# Existing Boundary and County Zoning

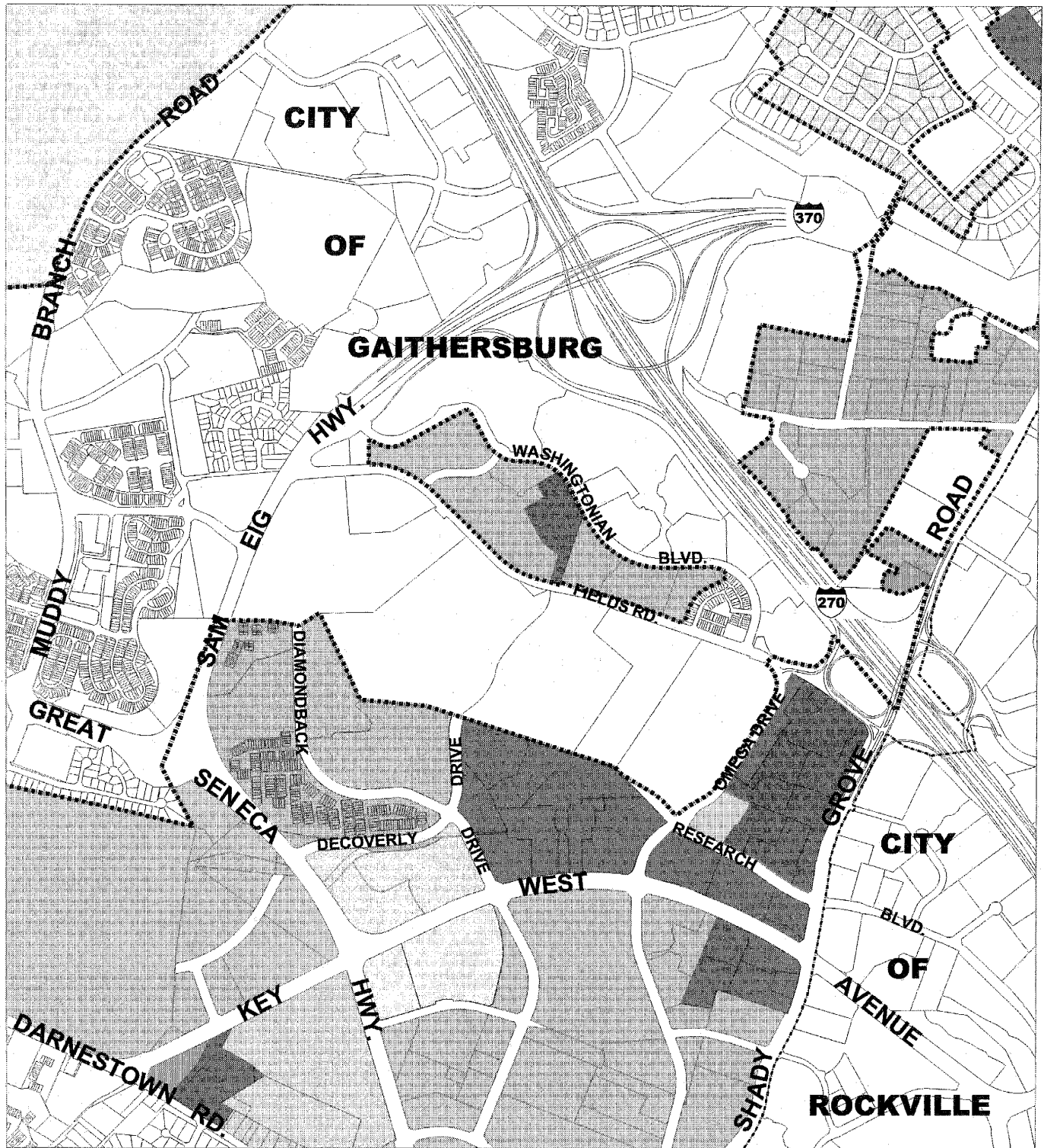


- R-200 Residential, One-Family
- R-90/TDR Residential, One-Family
- R-60/TDR Residential, One-Family
- R-10 Multiple-Family, High Density
- MXPD Mixed Use Planned Residential
- O-M Office Building, Moderate Intensity
- C-2 General Commercial
- C-3 Highway Commercial
- H-M Hotel-Motel
- I-1 Light Industrial

- I-3 Technology and Business Park
- R&D Research and Development
- LSC Life Sciences Center
- City of Gaithersburg Boundary
- City of Rockville Boundary



# Boundary After Proposed Annexation



- R-200 Residential, One-Family
- R-90/TDR Residential, One-Family
- R-60/TDR Residential, One-Family
- R-10 Multiple-Family, High Density
- MXPD Mixed Use Planned Residential
- O-M Office Building, Moderate Intensity
- C-2 General Commercial
- C-3 Highway Commercial
- H-M Hotel-Motel
- I-1 Light Industrial

- I-3 Technology and Business Park
- R&D Research and Development
- LSC Life Sciences Center
- Potential City of Gaithersburg Boundary
- City of Rockville Boundary



0 700' 1400'