


ATTACHMENT 2

Estimated Area of Forest Clearing

17900 TRUNDLE RD. (April 2004)



Map compiled on May 25, 2006 at 7:41 AM | Site located on base sheet no - 224NW22 | Date of Orthophotos - April 2004 | Orthophoto Images Licensed from VARGIS LLC.

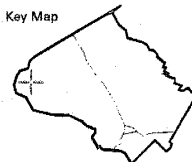
NOTICE

The planimetric, property, and topographic information shown on this map is based on copyrighted Map Products from the Montgomery County Department of Park and Planning of the Maryland-National Capital Park and Planning Commission, and may not be copied or reproduced without written permission from M-NCPPC.

Property lines are compiled by adjusting the property lines to topography created from aerial photography and should not be interpreted as actual field surveys. Planimetric features were compiled from 1:14400 scale aerial photography using stereo photogrammetric methods.

This map is created from a variety of data sources, and may not reflect the most current conditions in any one location and may not be completely accurate or up to date. All map features are approximately within five feet of their true location. This map may not be the same as a map of the same area plotted at an earlier time as the data is continuously updated. Use of this map, other than for general planning purposes is not recommended. - Copyright 1998

Key Map



N



1 inch = 100 feet
1 : 1200

ATTACHMENT 3

Chronology of Events

DATE	M-NCPPC	USCOE
June 27 & 28, 2005		
August 30, 2005	M-NCPPC inspection staff receive stating that forest clearing had occurred.	
September 1, 2005	M-NCPPC inspection staff responded to Trundle Road and found approximately 83,145 square feet of forest cleared from property lot. DPS issues a Notice of Violation at the property land without a sediment control plan.	
September 20, 2005	DPS visited site and discovered that clearing was performed over the weekend of September 18-19, 2005.	
September 21, 2005	M-NCPPC inspection staff contacted Mr. Mereos to establish a date of an on-site meeting to discuss clearing.	
September 23, 2005	M-NCPPC inspection staff met with Mr. Mereos and discussed the clearing activities.	
October 4, 2005	M-NCPPC inspection staff met with Mr. Mereos at Trundle Road. The clearing of 83,145 square feet of forest and a civil citation was issued under the North Carolina Conservation Law for the amount of forest cleared. Mr. Mereos met with M-NCPPC staff to contest citation. Mr. Mereos provided appropriate and certified documents to M-NCPPC staff including forest cover at time of property possession and an affidavit from previous property owner.	
October 7, 2005	M-NCPPC staff met with Mr. Mereos and discussed the clearing activities. Mr. Mereos was further explained. Mr. Mereos showed what he believed was the property at time of possession. No further action was taken. Mr. Mereos was told that a Civil Administrative Order was issued to him from M-NCPPC staff outlining the requirements to remediate site.	
October 31, 2005	DPS Well & Septic forwards complaint to Mr. Mereos. "Concerned Citizens of Trundle Road" forwards complaint to site before purchase by Mr. Mereos. Mr. Mereos' clearing activities.	

DATE	M-NCPPC	USCOE
November 17, 2005		d to ally, the Cod
December 5, 2005		On site investigation in conjunction with MDE
December 20, 2005		
January 27, 2006		Letter of violation issued to Mr. Mereos outlining violation of Section 404 of the Clean Water Act.
January 30, 2006		umped een on of ment.
January 31, 2006		On site meeting with MDE and Mr. Mereos. Hand delivered Cease and Desist/Restoration Order to Mr. Mereos.
March 2, 2006	Civil Administrative Order sent to	
March 10, 2006	Meeting between M-NCPPC staff, Whittaker (Mr. Mereos' attorney) Further discussed violation and per Mereos and site engineer exactly v submit NRI/FSD for review and ap requested that \$1000 civil fine and be rescinded. In return, Mr. Mereos remediation process.	
March 21, 2006		of
April 7, 2006		6 to
April 27, 2006	M-NCPPC staff received letter from Mereos' stance on the forest clearing will be produced by the end of April	
May 5, 2006	In office meeting with Mr. Mereos Mereos' engineer. Requirements for as staff's position on pursuing civil Staff informed by Mr. Whittaker the work required under Civil Administrative	
May 12, 2006	Site follow-up inspection. Discover had been dug in order to drain the trenches leading to off-site drainage who states that he witnessed work 6 weeks prior to this date. DPS notified	
May 15, 2006		

ATTACHMENT 4

October 13, 2005 Letter from Mr. Mereos contesting civil citation

ANTHONY MEREOS

PO Box 206
POOLESVILLE, MARYLAND 20837

PHONE: 301-518-4735

October 13, 2005

VIA FIRST CLASS AND CERTIFIED MAIL

Office of the General Counsel
8787 Georgia Avenue, Suite 205
Silver Spring MD 20910

Re: NOTICE TO CONTEST CITATION AND STAND TRIAL
17900 TRUNDLE ROAD DICKERSON, MD 20842

Dear General Counsel Officer:

Please be advised that this letter is to stand trial for Citation number DRD0000003(Copy enclosed).

The accusations are untrue and unfair.

Please advise in writing if you wish to meet prior to trial.

Sincerely,



Anthony Mereos

Civil Citation
The Maryland-National Capital Park and Planning Commission

vs.

Name: ANTHONY A. MEREOS
 First Middle Last

Company/Position: _____

Address: PO BOX 206; POOLESVILLE, MD 20837

Phone Number: 301-518-4735 Fax Number: _____ Email: _____

Location and Description of Violation:

Address/location of site: 17900 TRUNDLE RD.; DICKERSON, MD 20842

Pursuant to the M-NCPPC's authority under Article 28 of the Annotated Code of Maryland and Chapter 50 of the Montgomery County Code, it is formally charged that the above named defendant on SEPT 1, 2005 (date) at the stated site location did commit the following:

CLEARED APPROXIMATELY 1.8 ACRES OF FOREST ON SITE

In violation of:

 Montgomery County Code, Chapter 22A Montgomery County Code, Chapter 59 Approval of _____ Plan No. _____ Other: _____**Civil Fine and Compliance:**

1. (a) You shall pay a fine of \$ 1000⁰² by OCT 18, 2005 (date) and complete the remedial action listed below, if any, to avoid trial.
 (b) You shall pay a daily fine of \$ _____ if the original fine has not been paid and/or the remedial action has not been completed by _____ (date). The daily fine shall accrue until the original fine is paid and all remedial action is completed.
2. You shall pay a daily fine of \$ _____ until the remedial action listed below is completed. This fine shall be paid within 15 days of completion of all remedial action.

Checks should be made payable to M-NCPPC and shall be paid during normal business hours at the Information Counter of M-NCPPC's Montgomery Regional Office located at 8787 Georgia Avenue, 2nd Floor, Silver Spring, Maryland 20910, 301-495-4610. Failure to comply with this citation may result in formal court action or issuance of additional citations including additional fines. You may also elect to stand trial. If you elect to stand trial, you must notify the M-NCPPC Office of the General Counsel, in writing, at 8787 Georgia Avenue, Suite 205, Silver Spring, Maryland 20910, within 15 days of date of citation. The District Court will thereafter notify you of the trial date.

Remedial Action:

1. CONTACT MS. CANDY BUNNAG (301-495-4543) BY OCT. 18, 2005 TO DISCUSS REMEDIAL ACTIONS. NO WORK IS TO OCCUR ON-SITE WITHOUT M-NCPPC APPROVAL. IF ENVIRONMENTAL PLANNING HAS NOT BEEN CONTACTED BY 10/18/05 THIS FINE BECOMES A \$1000 PER DAY CITATION.

by: 10/18/05 (date)

2. You have violated Chapter 22A of the Montgomery County Code, and maybe subject to an Administrative Civil Penalty, which may include an additional monetary fine in addition to corrective measures. You must contact Environmental Planning Department of M-NCPPC at 8787 Georgia Avenue, 1st Floor, Silver Spring, Maryland 20910, 301-495-4540, within 15 days of issuance of this citation.

Acknowledgement:

I sign my name as a receipt of a copy of this Citation and not as an admission of guilt. I will comply with the requirements set forth in this Citation. I have a right to stand trial for the offense(s) charged. If I do not exercise my right to stand trial, I agree to entry by the court of judgment on affidavit for the amount of the fine.

Defendant's Signature _____

Date _____

Affirmation:

I solemnly affirm under the penalties of perjury, and upon personal knowledge or based on the affidavit, that the contents of this citation are true to the best of my knowledge, information and belief and that I am competent to testify on these matters. The defendant is not now in the military service, as defined in the Soldier's and Sailor's Civil Relief Act of 1940 with amendments, nor has been in such service within thirty days hereof.

Douglas P. Johnsen
 Inspector's Signature

Print name: DOUGLAS JOHNSEN

Phone number: 301-495-4571

10/4/05
 Date


District Court to send notices to M-NCPPC, Office of the General Counsel, 8787 Georgia Avenue, Suite 205, Silver Spring, Maryland 20910.

white=District Court; green=Office of General Counsel; yellow=Defendant

ATTACHMENT 5

M-NCPPC Administrative Order for Corrective Action

M-NCPPC



MONTGOMERY COUNTY DEPARTMENT OF PARK AND PLANNING

THE MARYLAND-NATIONAL CAPITAL
PARK AND PLANNING COMMISSION

8787 Georgia Avenue
Silver Spring, Maryland 20910-3760
301-495-4500, www.mncppc.org

NOTICE OF ADMINISTRATIVE ORDER
IN ACCORDANCE WITH CHAPTER 22A OF
THE MONTGOMERY COUNTY CODE

March 2, 2006

Mr. Anthony A. Mereos
P.O. Box 206
Poolesville, Maryland 20837

Re: 17900 Trundle Road
Dickerson, MD 20842

Dear Mr. Mereos:

As you are aware, on September 1, 2005, an inspector for the Maryland-National Capital Park and Planning Commission (M-NCPPC) identified a recent clearing of forest of about 83,145 square feet (1.9 acres) on the property located at 17900 Trundle Road, Dickerson, Maryland 20842 of which you are the owner. Our records indicate that the forest clearing was not part of an approved forest conservation plan ("FCP") or forest conservation exemption as required by Montgomery County Code ("Code"), Chapter 22A ("Forest Conservation Law" or "FCL").

On October 4, 2005, an M-NCPPC Inspector issued you a civil citation for One Thousand Dollars (\$1000), in accordance with § 22A-16(a) of the Forest Conservation Law.

On October 7, 2005, M-NCPPC staff met with you. During this meeting the clearing violation was outlined to you along with the possible actions M-NCPPC may pursue. You stated that you did not clear the forest, but that you were only cutting up the trees that were cleared from the previous owner. You also indicated in this meeting that you had cut seven or eight trees, but not the entire forested lot.

Based on the M-NCPPC inspector's observations of site conditions and his discussions with the Dept. of Permitting Services (DPS) Sediment Control inspector as