









## Purple Line/Red Loop Alternatives

-  Purple Line/Red Loop Surface Alternatives
-  Stream Buffers
-  Streams
-  Archeology/Historic Sites
-  Wetlands
-  Significant Forest
-  Forest
-  Park Property Beyond Sensitive Areas