

Map compiled on April 21, 2005 at 8:43 AM | Site located on base sheet no - 226NW04 | Data of Orthophotos - April 2004 | Orthophoto Images Licensed from VARGIS LLC.


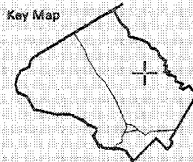
### NOTICE

The planimetric, property, and topographic information shown on this map is based on copyrighted Map Products from the Montgomery County Department of Park and Planning of the Maryland-National Capital Park and Planning Commission, and may not be copied or reproduced without written permission from M-NCPPC.

Property lines are compiled by adjusting the property lines to topography created from aerial photography and should not be interpreted as actual field surveys. Planimetric features were compiled from 1:14400 scale aerial photography using stereo photogrammetric methods.

This map is created from a variety of data sources, and may not reflect the most current conditions in any one location and may not be completely accurate or up to date. All map features are approximately within five feet of their true location. This map may not be the same as a map of the same area plotted at an earlier time as the data is continuously updated. Use of this map, other than for general planning purposes is not recommended. - Copyright 1998

Key Map



ARCHITECT  
**SEMA**  
 ENGINEERS  
 CIVIL ENGINEER  
 1000 W. 10th Street  
 Oklahoma City, Oklahoma 73106  
 PHONE: (405) 521-1111  
 FACSIMILE: (405) 521-1112  
 MECHANICAL/ELECTRICAL/  
 PLUMBING ENGINEER  
 ARCHITECTURAL ENGINEER  
 MECHANICAL, ELECTRICAL & PLUMBING  
 1000 W. 10th Street  
 Oklahoma City, Oklahoma 73106  
 PHONE: (405) 521-1111  
 FACSIMILE: (405) 521-1112  
 STRUCTURAL ENGINEER  
 1000 W. 10th Street  
 Oklahoma City, Oklahoma 73106  
 PHONE: (405) 521-1111  
 FACSIMILE: (405) 521-1112

NO.	DESCRIPTION	DATE
1	PRELIMINARY	11/15/88
2	REVISED	11/15/88
3	REVISED	11/15/88
4	REVISED	11/15/88
5	REVISED	11/15/88
6	REVISED	11/15/88
7	REVISED	11/15/88
8	REVISED	11/15/88
9	REVISED	11/15/88
10	REVISED	11/15/88

ROSA PARKS MS  
 INFANTS & TODDLERS  
 PROGRAM MODULAR  
 BUILDING

PREPARED BY  
 PROJECT NO.  
 SHEET NO.  
 DATE

**OVERALL SITE PLAN**  
 NORTH  
 SCALE  
 SHEET NO.



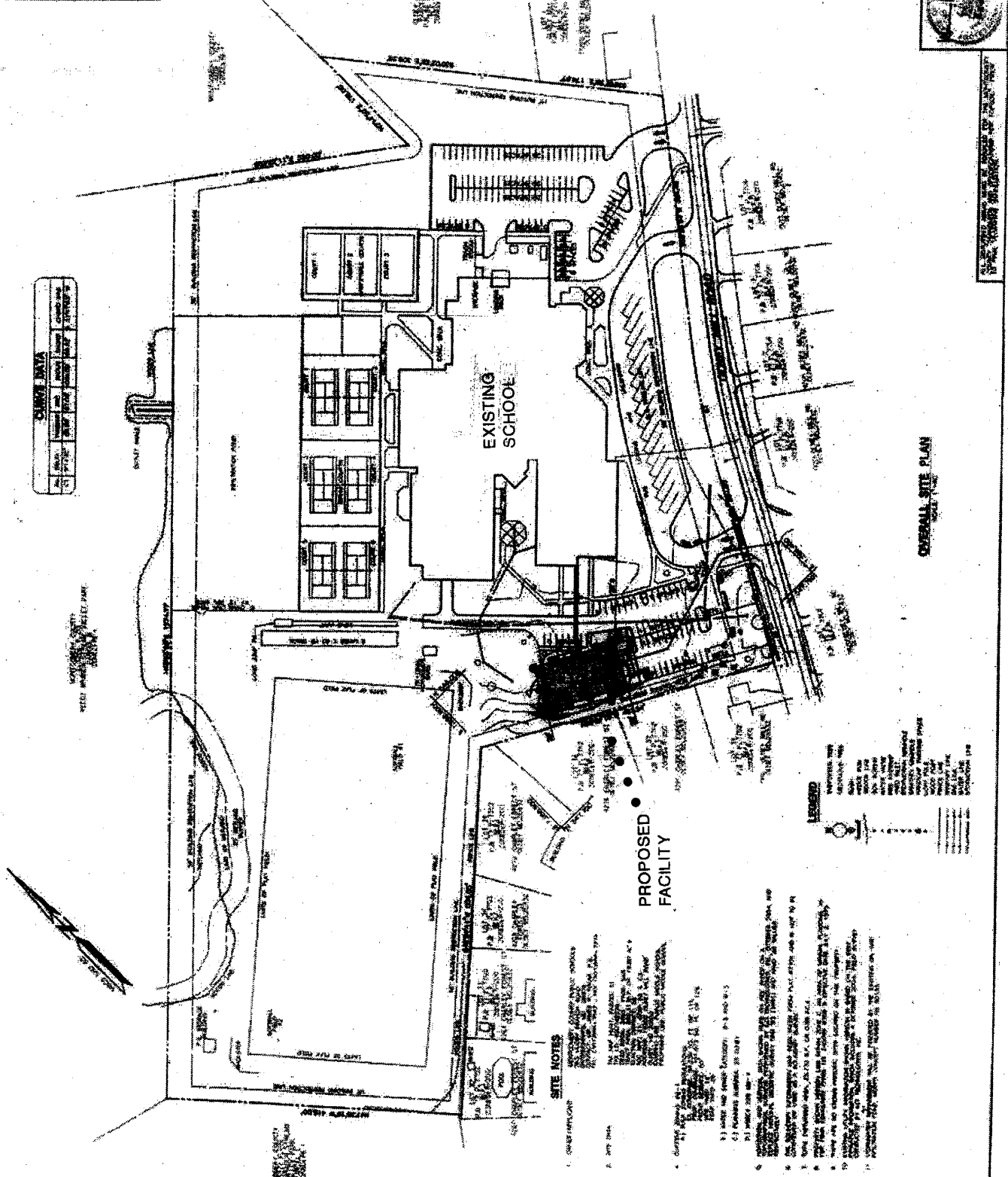
**VICINITY MAP**  
 PROJECT LOCATION  
 PROJECT NO.  
 SHEET NO.  
 DATE

PREPARED BY  
 PROJECT NO.  
 SHEET NO.  
 DATE

NO.	DESCRIPTION	DATE
1	PRELIMINARY	11/15/88
2	REVISED	11/15/88
3	REVISED	11/15/88
4	REVISED	11/15/88
5	REVISED	11/15/88
6	REVISED	11/15/88
7	REVISED	11/15/88
8	REVISED	11/15/88
9	REVISED	11/15/88
10	REVISED	11/15/88

ROSA PARKS MS  
 INFANTS & TODDLERS  
 PROGRAM MODULAR  
 BUILDING

**OVERALL SITE PLAN**  
 NORTH  
 SCALE  
 SHEET NO.



CHANGING DATA
NO. 1
NO. 2
NO. 3
NO. 4
NO. 5
NO. 6
NO. 7
NO. 8
NO. 9
NO. 10

**LEGEND**  
 PROPOSED FACILITY  
 EXISTING SCHOOL  
 PARKING  
 LAND OF FRY FIELD  
 STREETS  
 UTILITIES  
 ETC.

**SITE NOTES**  
 1. ALL UTILITIES SHOWN ARE BASED ON RECORD DRAWINGS AND FIELD SURVEY.  
 2. THE PROPOSED FACILITY IS TO BE CONSTRUCTED ON THE LAND OF FRY FIELD.  
 3. THE EXISTING SCHOOL IS TO BE MAINTAINED AND USED FOR THE CURRENT PROGRAM.  
 4. THE PARKING AREAS ARE TO BE CONSTRUCTED AS SHOWN ON THIS PLAN.  
 5. THE STREETS AND UTILITIES ARE TO BE MAINTAINED AS SHOWN ON THIS PLAN.  
 6. THE LAND OF FRY FIELD IS TO BE MAINTAINED AS SHOWN ON THIS PLAN.  
 7. THE PROPOSED FACILITY IS TO BE CONSTRUCTED IN ACCORDANCE WITH THE CITY OF OKLAHOMA ZONING ORDINANCES.  
 8. THE EXISTING SCHOOL IS TO BE MAINTAINED IN ACCORDANCE WITH THE CITY OF OKLAHOMA ZONING ORDINANCES.  
 9. THE PARKING AREAS ARE TO BE CONSTRUCTED IN ACCORDANCE WITH THE CITY OF OKLAHOMA ZONING ORDINANCES.  
 10. THE STREETS AND UTILITIES ARE TO BE MAINTAINED IN ACCORDANCE WITH THE CITY OF OKLAHOMA ZONING ORDINANCES.  
 11. THE LAND OF FRY FIELD IS TO BE MAINTAINED IN ACCORDANCE WITH THE CITY OF OKLAHOMA ZONING ORDINANCES.

**OVERALL SITE PLAN**  
 NORTH  
 SCALE  
 SHEET NO.

PREPARED BY  
 PROJECT NO.  
 SHEET NO.  
 DATE