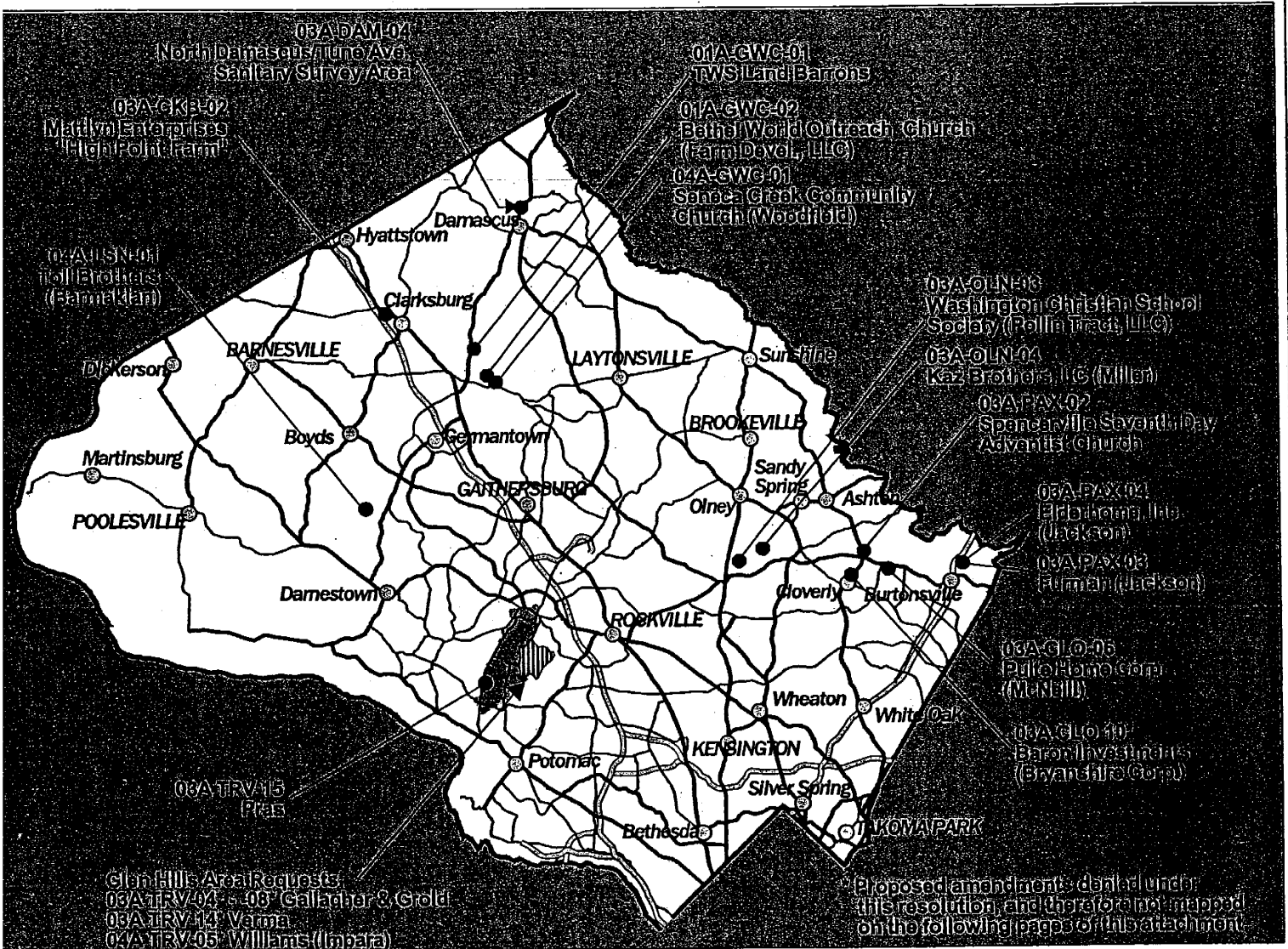
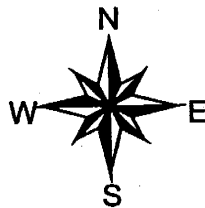


Water/Sewer Map Amendment Locator County Executive's Transmittal -- October 2004



MAP LEGEND

- Localities
- ▬ County Roads
- ▬ State Roads
- ▬ US & Interstate Highways
- ▨ Glen Hills Neighborhoods
- ▩ Piney Branch Watershed



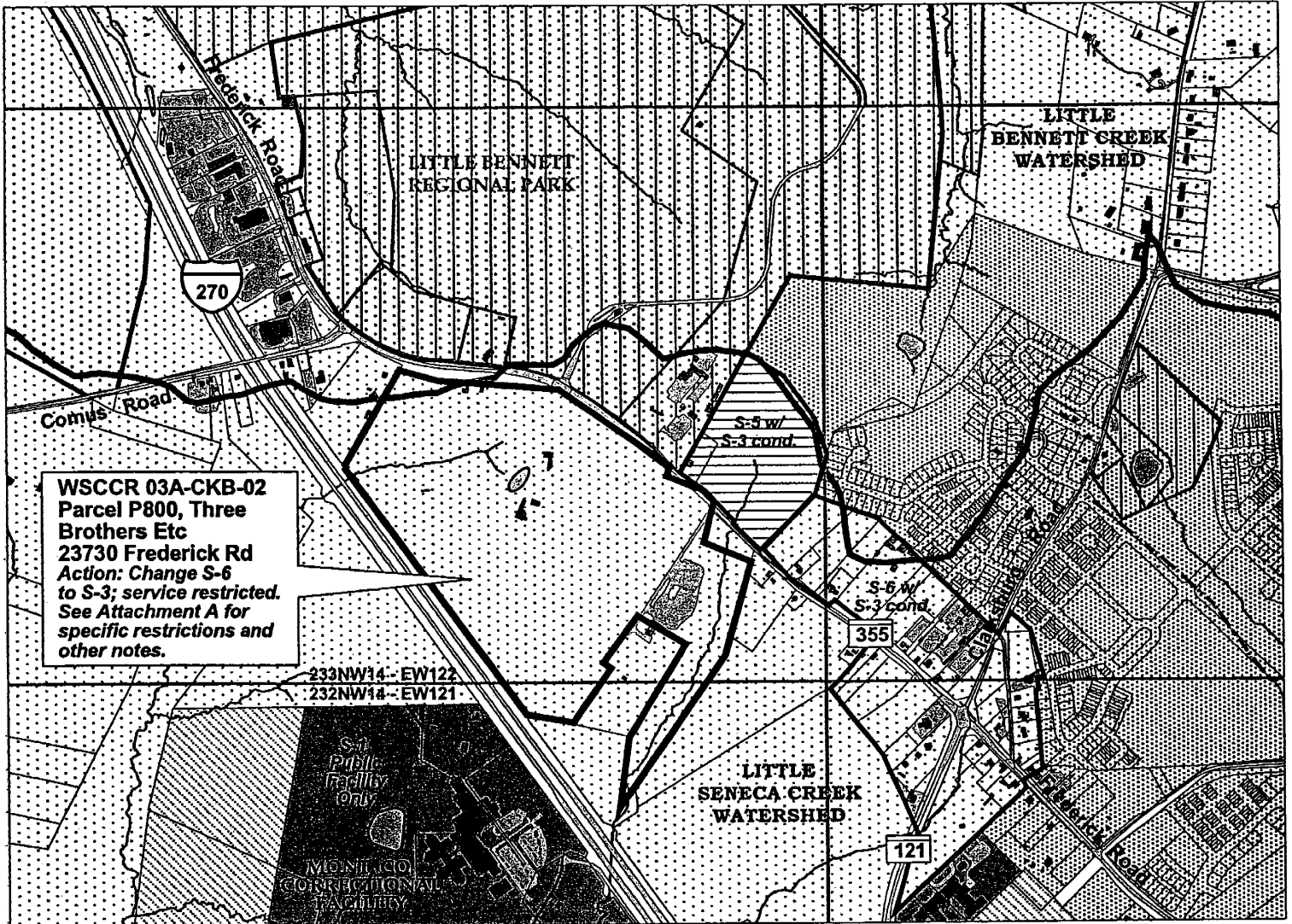
Montgomery County, Maryland
2003 - 2012
Comprehensive Water Supply
and Sewerage Systems Plan




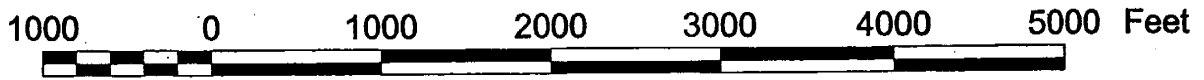
20

Sewer Service Area Categories Map

WSSCR 03A-CKB-02 (Robert Egan, Mattlyn Ent.)



Clarksburg Planning Area



MAP LEGEND

- Property (08/03)
- WSSC/GIS Tiles

Sewer Mains

- Small-Diameter, Low-Pressure Mains
- 6"- to 8"-Diameter Gravity Mains
- 10"- to 14"-Diameter Gravity Mains
- 15"- to 18"-Diameter (CIP) Trunk Mains
- 20"- to 42"-Dia. (CIP) Mains *
- 48"- or Larger-Diameter (CIP) Trunk Mains *
- * No Individual Connections

- Buildings
- Roads
- Watersheds
- Streams
- Ponds - Lakes
- Parks

Sewer Service Area Categories

- S-1
- S-3
- S-4
- S-5
- S-6

June 2003 Interim Update
Service Area Categories Map

Montgomery County, Maryland
Comprehensive Water Supply
and Sewerage Systems Plan


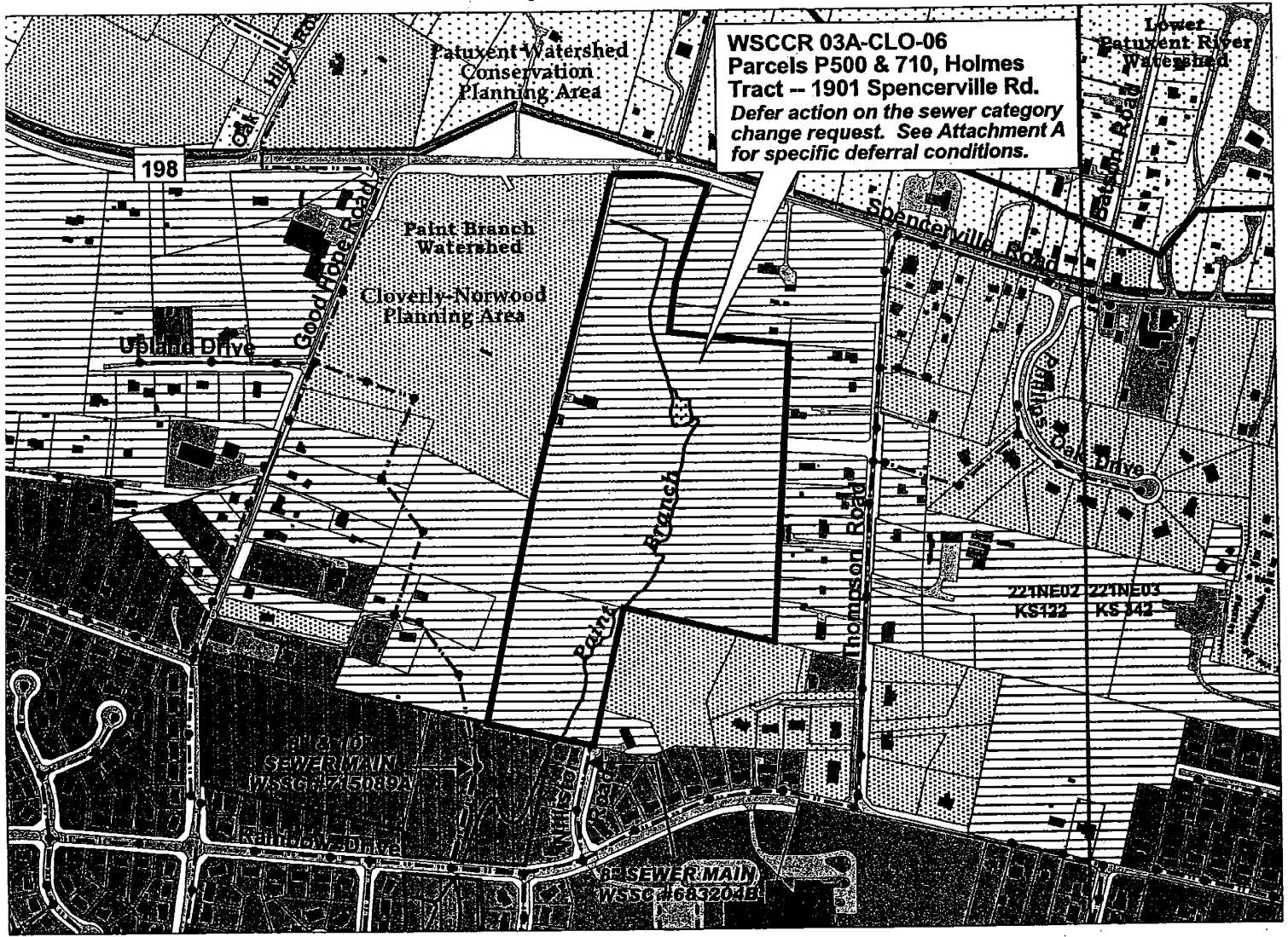


Watershed Management Division
12/20/04 GIS Project File:
o:\wteam\ccrs-wsheds\littleseneca\2003ccrs\03a-ben-01-02=egan.apr

21

Sewer Service Area Categories Map

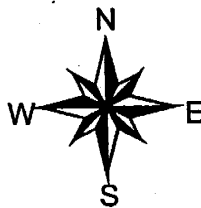
WSSCR 03A-CLO-06 (Pulte Home Corp./Donald McNeill)



MAP LEGEND

- WSSC/GIS Grid
- Property Boundaries
- Sewer Mains**
 - Small-Diameter, Low-Pressure Mains
 - 6" - to 8" -Diameter Gravity Mains
 - 10" - to 14" -Diameter Gravity Mains
 - 15" - to 42" -Diameter (CIP) Trunk Mains
 - 48" - or Larger-Diameter (CIP) Trunk Mains
- Sewer Manholes
- Watershed Boundary
- Planning Area Boundary
- Roads - Parking
- Building
- Ponds and Lakes
- Streams
- Parks

- Sewer Categories**
- S-1
 - S-3
 - S-4
 - S-5
 - S-6



June 2003 Update
Service Area Categories Map

Montgomery County, Maryland
Comprehensive Water Supply
and Sewerage Systems Plan

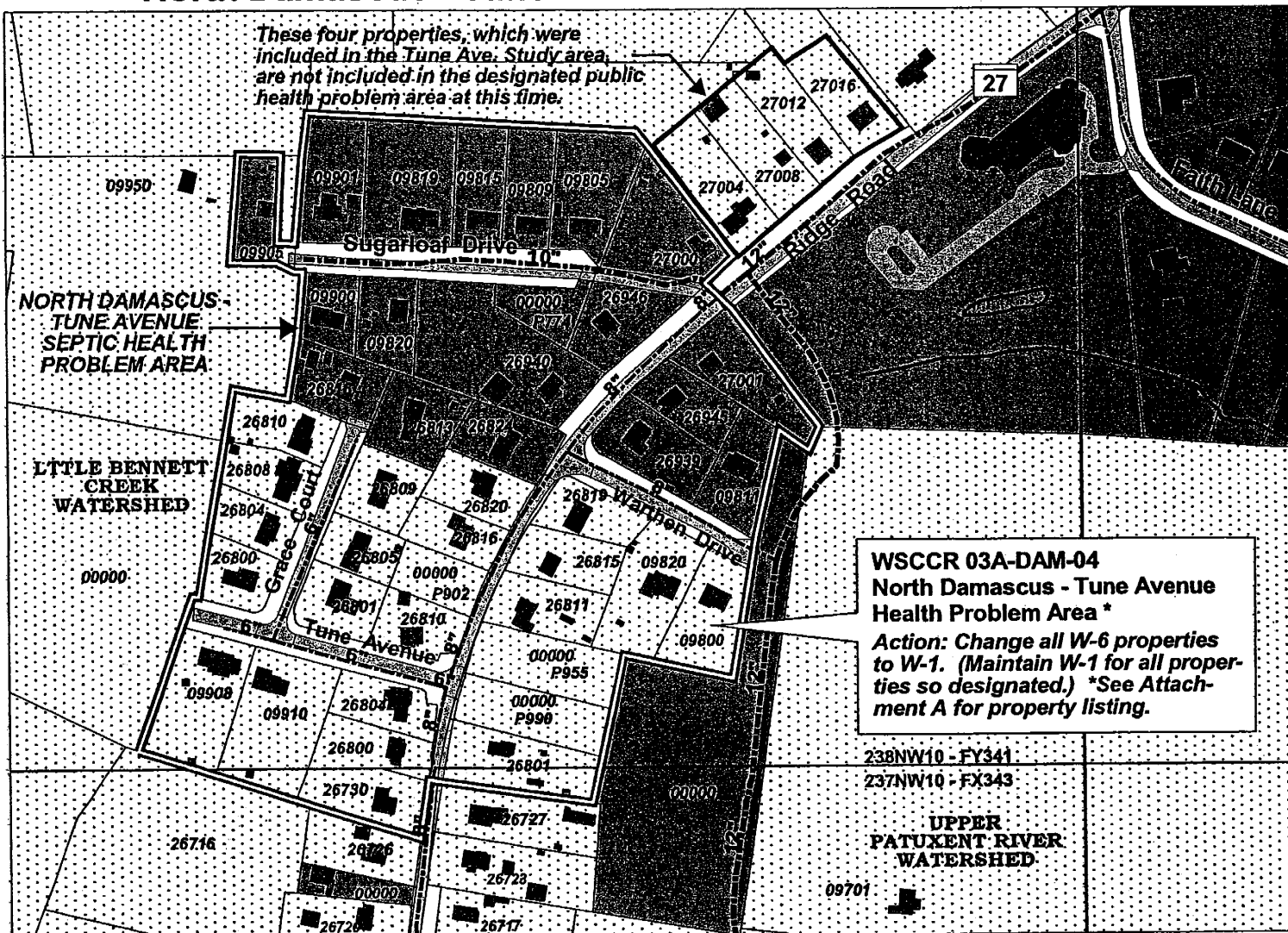


Watershed Management Division
12/20/04 -- GIS Project File:
o:\wwteam\ccrs-wsheds\paint\2003ccrs\03a-clo-06=pulte-mcneill-s=defer.apr

22

WSSCR 03A-DAM-04: Water Service Area Categories Map North Damascus - Tune Ave. Public Health Problem Area

These four properties, which were included in the Tune Ave. Study area, are not included in the designated public health problem area at this time.




**WSSCR 03A-DAM-04
North Damascus - Tune Avenue
Health Problem Area ***
Action: Change all W-6 properties to W-1. (Maintain W-1 for all properties so designated.) *See Attachment A for property listing.

238NW10 - FY341
237NW10 - FX343

**UPPER
PATUXENT RIVER
WATERSHED**

Damascus Planning Area




MAP LEGEND

- Property
- WSSC/GIS Grid
- Water Mains**
- 8"- or Smaller-Dia. Mains
- 10" to 15"-Dia. Mains
- 16"- to 24"-Dia. (CIP) Mains
- Buildings
- Roads - Parking
- Streams
- Ponds
- North Damascus - Tune Avenue Public Health Problem Area


Water Service Area Categories

- W-1
- W-3
- W-4
- W-5
- W-6



June 2003 Update
Service Area Categories Map

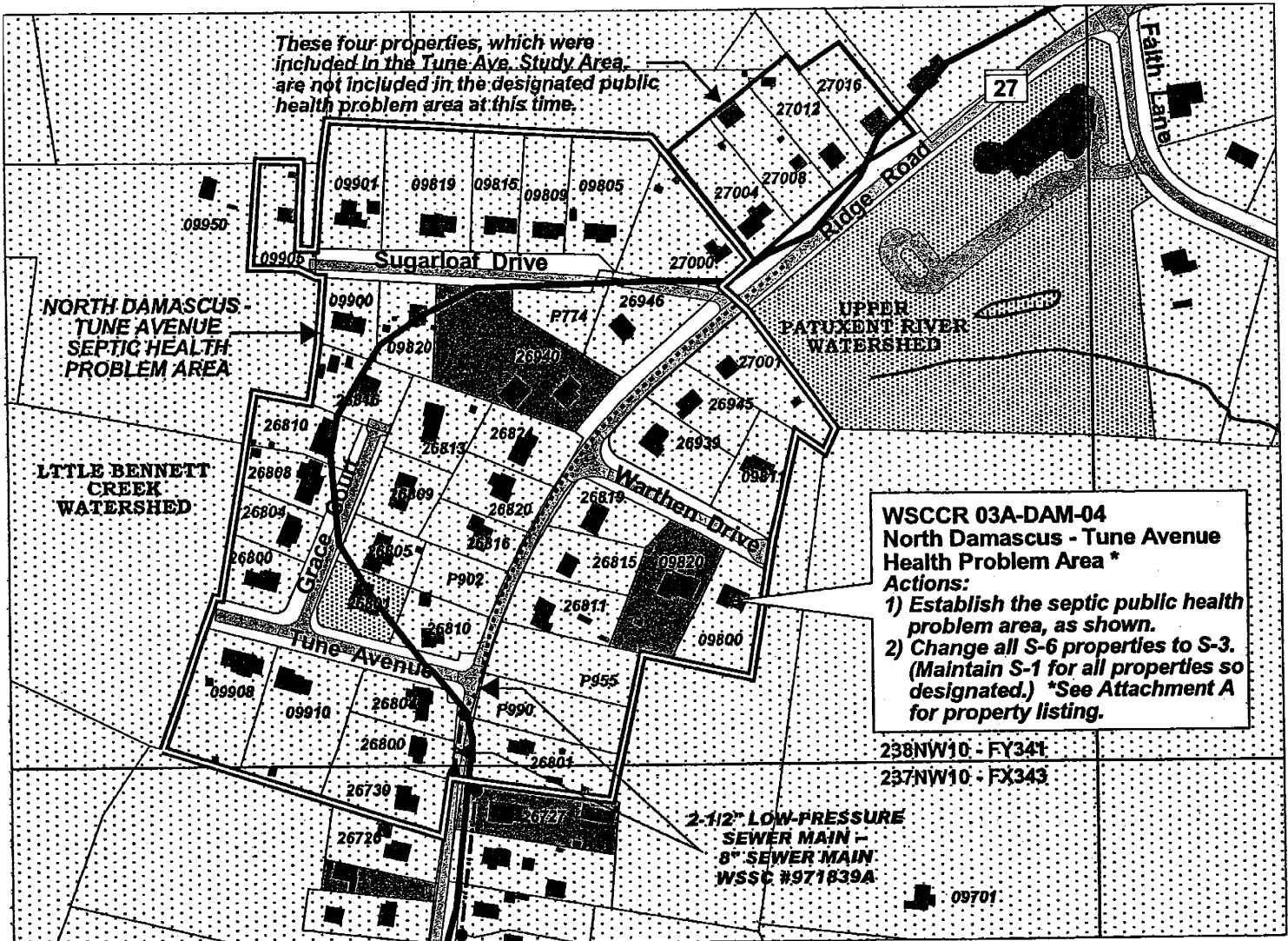
Montgomery County, Maryland
Comprehensive Water Supply
and Sewerage Systems Plan




Watershed Management Division
12/14/04 -- GIS Project File:
o:\wwteam\wellseptic\surveys\
northdam\tuneave\overview.apr

23

WSSCR 03A-DAM-04: Sewer Service Area Categories Map North Damascus - Tune Ave. Public Health Problem Area



Damascus Planning Area



MAP LEGEND

- Property
- WSSC/GIS Grid
- Sewer Manholes

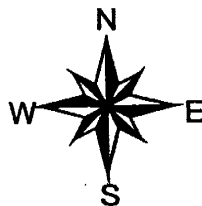
Sewer Mains

- Small-Diameter, Low-Pressure Mains
- 6"- to 8"-Diameter Gravity Mains
- 10"- to 14"-Diameter Gravity Mains
- 15"- to 18"-Diameter (CIP) Trunk Mains

- Buildings
- Roads - Parking
- Streams
- Ponds
- Watersheds
- North Damascus - Tune Avenue Public Health Problem Area


Sewer Service Area Categories

- S-1
- S-3
- S-4
- S-5
- S-6



June 2003 Update
Service Area Categories Map


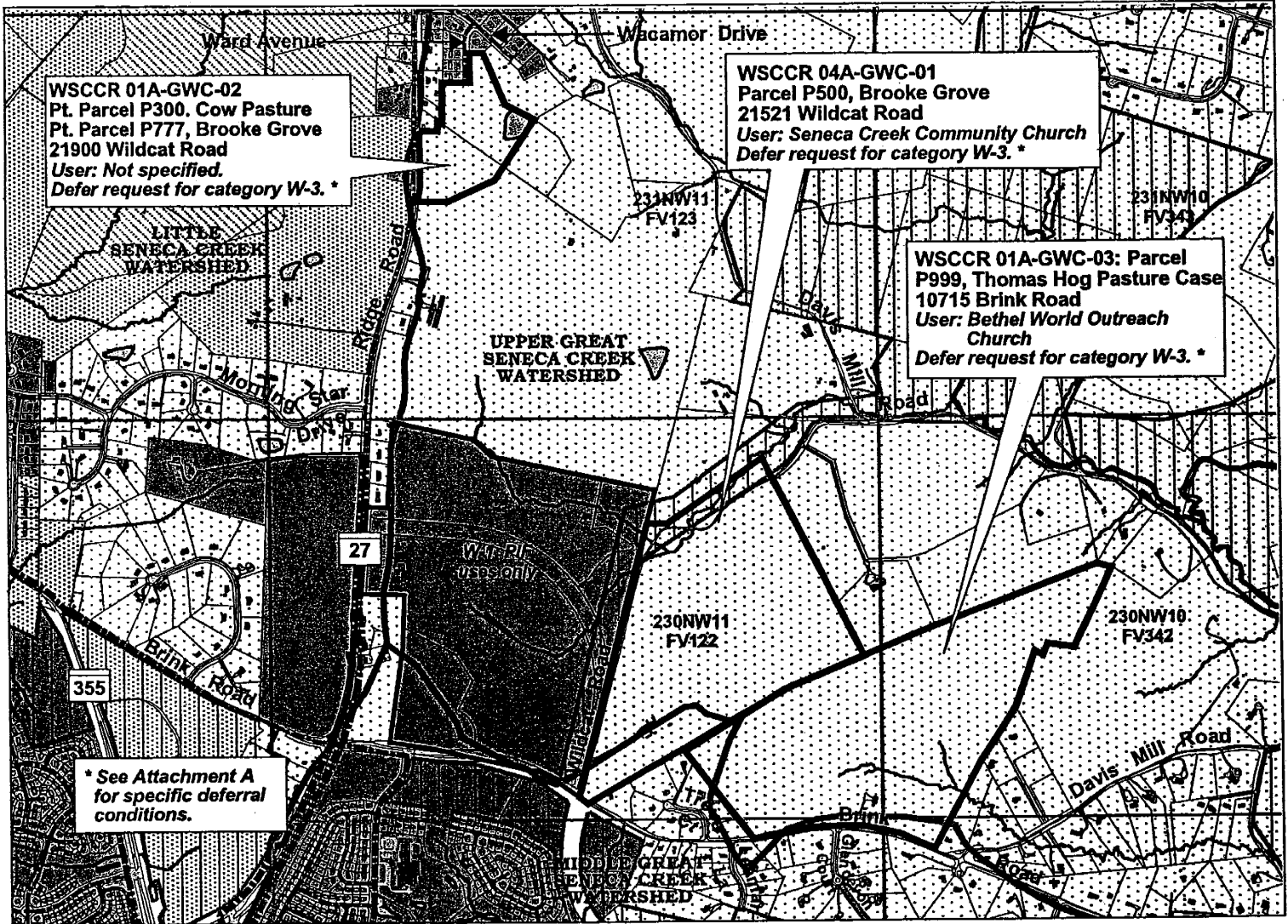
Montgomery County, Maryland
Comprehensive Water Supply
and Sewerage Systems Plan



Watershed Management Division
12/14/04 - GIS Project File:
o:\wwteam\wellseptic\surveys\
northdam\tuneave\overview.apr

24

Water Service Area Categories Map: WSCCR 04A-GWC-01 (Seneca Creek Community Church/Royal Woodfield) w/ WSCCRs 01A-GWC-02 (TWS Land Barrons) & -03 (Farm Devel. Co-op.)

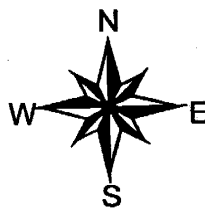


MAP LEGEND

- Properties (3/02)
- WSSC/GIS Tile Grid
- Water Mains**
 - 8" - or Smaller-Dia. Mains
 - 10" to 15"-Dia. Mains
 - 16" - to 24"-Dia. (CIP) Mains
 - 30" - to 42"-Dia. (CIP) Mains *
 - 48" - or Larger-Dia. (CIP) Mains *
 - * No Individual Connections
- Buildings
- Roads
- Watersheds
- Streams
- Ponds - Lakes
- Park Lands

Water Service Area Categories

- W-1
- W-3
- W-4
- W-5
- W-6



June 2003 Update
Service Area Categories Map

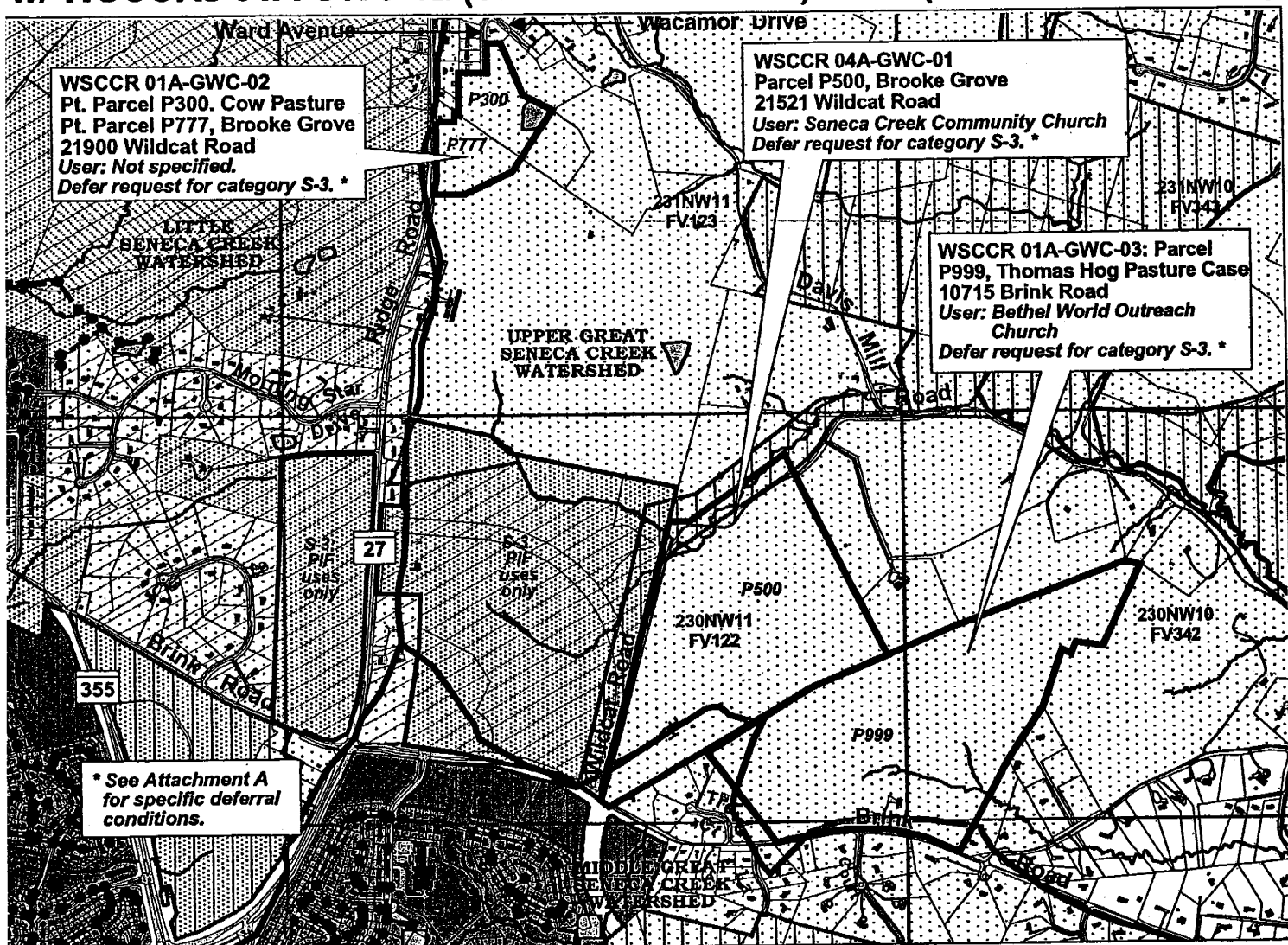
Montgomery County, Maryland
Comprehensive Water Supply
and Sewerage Systems Plan



Watershed Management Division
12/20/04 -- GIS Project File:
o:\wwteam\ccrs-wsheds\grseneca\uppergsc\2004ccrs\gwc-churches=01a-gwc-02-03=04a-gwc-01=defer.apr


25

Sewer Service Area Categories Map: WSCCR 04A-GWC-01 (Seneca Creek Community Church/Royal Woodfield) w/ WSCCRs 01A-GWC-02 (TWS Land Barrons) & -03 (Farm Devel. Co-op.)



MAP LEGEND

- Properties (3/02)
- WSSC/GIS Tile Grid
- Wastewater Pumping Station
- Sewer Mains**
 - Small-Diameter, Low-Pressure Mains
 - 6"- to 8"-Diameter Gravity Mains
 - 10"- to 14"-Diameter Gravity Mains
 - 15"- to 18"-Diameter (CIP) Trunk Mains
 - 20"- to 42"-Dia. (CIP) Mains *
 - 48"- or Larger-Diameter (CIP) Trunk Mains *
 - * No Individual Connections
- Force Main
- Sewer Manholes
- Buildings
- Roads - Parking
- Watersheds
- Streams
- Ponds - Lakes
- Park Lands
- Little Seneca Creek/Clarksburg Special Protection Area
- Sewer Service Area Categories (6/03)**
 - S-1
 - S-3
 - S-4
 - S-5
 - S-6



June 2003 Update
Service Area Categories Map

Montgomery County, Maryland
Comprehensive Water Supply
and Sewerage Systems Plan



Watershed Management Division
12/14/04 -- GIS Project File:
o:\wteam\ccrs-wsheds\grseneca\uppergsc\2004ccrs\gwc-churches=01a-gwc-02-03=04a-gwc-01=defer.apr

26